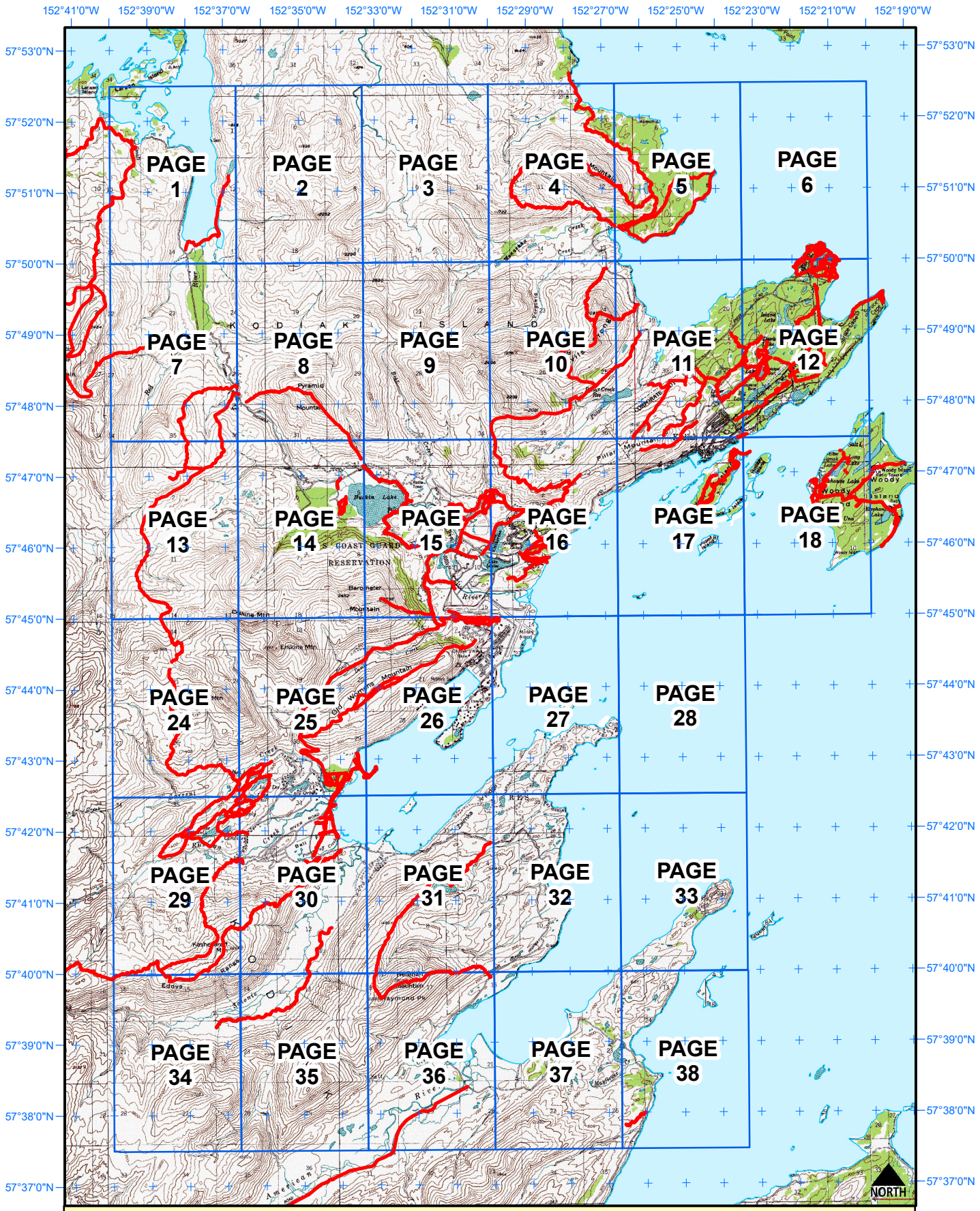

Trail

1:25,000 Scale
Trails on Topo Atlas

Map index = USGS 1:25,000 Kodiak quadrangle index cells.
Map pages in this book, with the exception of the index,
display USGS 1:63,360 topograpic map at 1:63,360 scale.

0 1 2 3
Miles

PAGE INDEX

1:25,000 SCALE TRAILS ON TOPO ATLAS

MAP ID	NAME	STREET ADDRESS	LAT DMS	LONG DMS	LAT DD	LONG DD	PAGE
1	ABERCROMBIE - MAIN	1400 Abercrombie Drive	57° 49' 51.36" N	152° 21' 33.68" W	57.83093607	-152.3593583	6, 12
2	ABERCROMBIE - PARKSIDE ACCESS	4286 Parkside Drive	57° 49' 41.26" N	152° 21' 02.35" W	57.82813039	-152.3506546	12
3	BAROMETER MOUNTAIN	Around the bend just past runway, traveling from town	57° 44' 59.81" N	152° 31' 05.62" W	57.74994803	-152.5182279	15, 26
4	BEAVER LAKE - VON SCHEELE ACCESS	650 Von Scheele Way	57° 48' 37.74" N	152° 22' 37.29" W	57.81048342	-152.3770273	15, 26
5	BEAVER LAKE/RESERVOIR TRAIL	518 Mozart Circle, dumpster	57° 48' 18.29" N	152° 22' 55.83" W	57.80508312	-152.3821775	12
6	BOY SCOUT LAKE - BUSKIN BEACH	Trail begins on the south side of Boyscout Lake (Genivieve Lake)	57° 45' 54.15" N	152° 29' 14.55" W	57.76504258	-152.4873765	12
7	BOY SCOUT LAKE - REFUGE	1390 Buskin River Road	57° 45' 54.15" N	152° 29' 14.55" W	57.76504258	-152.4873765	16
8	BOY SCOUT LAKE - SEAGLASS BEACH	Trail begins on the north side of Boyscout Lake (Genivieve Lake)	57° 46' 12.36" N	152° 28' 51.59" W	57.77010111	-152.480999	16
9	BURMA ROAD	First right past fairgrounds, ~0.4 miles past Mile Marker 10	57° 42' 49.05" N	152° 33' 51.51" W	57.7136254	-152.5643098	16
10	BURMA ROAD - AIRPORT ACCES	Across the street from airport turn off	57° 45' 24.14" N	152° 30' 57.85" W	57.75670746	-152.5160715	25
11	BURMA ROAD - ANTON LARSEN ROAD ACCESS	Mile Marker 1	57° 46' 02.37" N	152° 31' 17.83" W	57.7673268	-152.5216213	15
12	CAPE CHINIAK TRAILS	End of road Chiniak, past Mile Marker 42	57° 37' 02.81" N	152° 12' 13.44" W	57.61744991	-152.2037356	15
13	CASCADE LAKE	Just before the bay and Mile Marker 9	57° 50' 11.95" N	152° 38' 00.21" W	57.836655	-152.6333924	See 1:63,630 map
14	CENTER MOUNTAIN	~0.45 miles from Mile Marker 11	57° 41' 43.65" N	152° 34' 02.97" W	57.69546043	-152.5674944	1, 7
15	HEITMAN LAKE	Just past Mile Marker 14, before Cliff Point subdivision entrance	57° 41' 49.62" N	152° 30' 04.78" W	57.69711866	-152.5013295	30
16	HEITMAN MOUNTAIN	Just past Mile Marker 14, before Cliff Point subdivision entrance	57° 41' 49.62" N	152° 30' 04.78" W	57.69711866	-152.5013295	31, 32
17	HEITMAN MOUNTAIN - MIDDLE BAY ACCESS	Just past Mile Marker 18	57° 41' 49.62" N	152° 30' 04.78" W	57.69711866	-152.5013295	31, 32
18	ISLAND LAKE - LILLY DRIVE ACCESS	703 Lilly Drive	57° 49' 06.57" N	152° 21' 52.33" W	57.81849271	-152.3645387	32, 36, 37
19	ISLAND LAKE - MILL BAY BEACH ACCESS	4238 East Rezanof Drive	57° 49' 18.34" N	152° 21' 18.98" W	57.82176202	-152.3552746	12
20	ISLAND LAKE - SCOUT CIRCLE ACCESS	2709 Dark Lake Road	57° 48' 49.89" N	152° 22' 12.17" W	57.81385841	-152.3700488	12
21	JACK'S LAKES - MIDDLE BAY DRIVE	Middle Bay Drive, 0.25 miles from Bells Flats Road intersection	57° 41' 58.06" N	152° 36' 27.15" W	57.69946255	-152.6075436	12
22	JACK'S LAKES - SARGENT CREEK ROAD	~0.2 miles past 1296 Sargent Creek Road, before Sargent Creek Road takes a sharp turn	57° 42' 59.19" N	152° 35' 48.69" W	57.71644234	-152.5968594	29, 30
23	KALSIN RIDGE	Mile Marker 29	57° 35' 39.66" N	152° 28' 49.78" W	57.59435125	-152.4804953	25
24	KASHEVAROFF MOUNTAIN	~0.45 miles from Mile Marker 11	57° 41' 43.65" N	152° 34' 02.97" W	57.69546043	-152.5674944	See 1:63,630 map
25	LAKE MIAM	~0.5 miles past Mile Marker 29	57° 35' 19.20" N	152° 28' 31.75" W	57.58866721	-152.4754869	30
26	LAKEVIEW	2519 Lakeview Drive	57° 48' 55.41" N	152° 22' 49.91" W	57.81539174	-152.3805314	See 1:63,630 map
27	MARIN RIDGE	Just over top of pass, past Mile Marker 4, look for trail near telephone pole	57° 31' 30.27" N	152° 27' 17.67" W	57.52507567	-152.4549096	12
28	MONASHKA MOUNTAIN	End of road Monaska, White Sands	57° 50' 29.18" N	152° 26' 34.04" W	57.84143975	-152.4427894	See 1:63,630 map
29	NARROW CAPE - FOSSIL BEACH	Fossil Beach	57° 25' 37.72" N	152° 21' 09.89" W	57.42714548	-152.3527498	4, 5
30	NARROW CAPE - TWIN LAKES	Fossil Beach area, past Mile Marker 15	57° 25' 46.50" N	152° 20' 50.32" W	57.42958536	-152.3473113	See 1:63,630 map
31	NEAR ISLAND - NORTH END PARK	First left once you get over the bridge	57° 47' 10.55" N	152° 23' 42.01" W	57.78626645	-152.3950051	See 1:63,630 map
32	NEAR ISLAND - ROTARY PARK	~0.5 miles from Trident Way/Alimaq Drive intersection on Trident Way	57° 46' 50.64" N	152° 24' 10.94" W	57.78073335	-152.4030411	17

NAD83 DATUM

PAGE INDEX

1:25,000 SCALE TRAILS ON TOPO ATLAS

MAP ID	NAME	STREET ADDRESS	LAT DMS	LONG DMS	LAT DD	LONG DD	PAGE
33	NEAR ISLAND - SOUTH END PARK	~0.15 miles from Trident Basin float plane dock on Trident Way	57° 46' 39.72" N	152° 24' 09.28" W	57.777702	-152.402579	17
34	NORTH SISTER - COCAINE HILL	Cocaine Hill	57° 49' 23.03" N	152° 26' 04.50" W	57.82306655	-152.4345841	17
35	NORTH SISTER - VIRGINIA CREEK	About a mile before road ends at White Sands, a little less than a mile after Cocaine Hill	57° 49' 53.75" N	152° 26' 54.10" W	57.83159828	-152.4483623	11
36	OLD WOMENS - AVIATION HILL	Aviation Hill	57° 44' 40.29" N	152° 30' 25.75" W	57.74452732	-152.5071535	4, 5, 10, 11
37	OLD WOMENS - WOMENS BAY	First right past fairgrounds, ~0.4 miles past Mile Marker 10	57° 42' 49.05" N	152° 33' 51.51" W	57.7136254	-152.5643098	26
38	PASAGSHAK POINT	Just before Mile Marker 10	57° 26' 51.44" N	152° 26' 34.62" W	57.44762459	-152.4429519	25
39	PASAGSHAK TO PORTAGE BAY (NO PUBLIC ACCESS)	Pasagshak Subdivision (Private)	57° 28' 13.11" N	152° 28' 20.12" W	57.47031065	-152.4722571	See 1:63,630 map
40	PILLAR BENCH	Drainage before Cocaine Hill	57° 48' 59.33" N	152° 26' 02.33" W	57.81648299	-152.4339828	See 1:63,630 map
41	PILLAR MOUNTAIN - BACK 40	Monashka Bay Road across from Marmot Drive	57° 48' 21.33" N	152° 24' 48.85" W	57.80592563	-152.4135699	11
42	PILLAR MOUNTAIN - BACKSIDE	1720 West Monashka Bay Road	57° 48' 14.90" N	152° 25' 49.21" W	57.80413947	-152.4303387	11
43	PILLAR MOUNTAIN - BENCH	Pillar Mountain Road	57° 47' 30.09" N	152° 26' 13.21" W	57.79169256	-152.4370035	11
44	PILLAR MOUNTAIN - EX BOYFRIEND LOWER	Pillar Mountain Road below gravel pit, telephone pole turnoff	57° 47' 43.64" N	152° 24' 32.98" W	57.79545824	-152.4091635	11, 17
45	PILLAR MOUNTAIN - EX BOYFRIEND UPPER	Pillar Mountain Road Communication Sites	57° 47' 20.36" N	152° 26' 01.71" W	57.78899135	-152.4338085	11, 17
46	PILLAR MOUNTAIN - LAST WINDMILL	Pillar Mountain Road, last windmill	57° 46' 59.81" N	152° 27' 37.93" W	57.78328248	-152.4605385	11, 17
47	PILLAR MOUNTAIN - WEST RIDGE LOWER	Pillar Mountain Road above gravel pit	57° 47' 42.19" N	152° 24' 55.24" W	57.79505501	-152.4153455	16
48	PILLAR MOUNTAIN - WEST RIDGE UPPER	Pillar Mountain Road Communication Sites	57° 47' 32.26" N	152° 25' 25.73" W	57.7922972	-152.4238143	11, 17
49	PILLAR MOUNTAIN - WHEELIE	Pillar Mountain Road	57° 47' 36.90" N	152° 25' 50.15" W	57.79358372	-152.4305991	11, 17
50	PYRAMID MOUNTAIN - ANTON LARSEN PASS	Parking area top of pass	57° 48' 02.95" N	152° 36' 25.81" W	57.80081966	-152.6071702	11, 17
51	PYRAMID MOUNTAIN - GOLF COURSE	Golf Course	57° 48' 02.95" N	152° 36' 25.81" W	57.80081966	-152.6071702	7, 8
52	RAYMOND PEAK	Just past Mile Marker 14, before Cliff Point subdivision entrance	57° 41' 49.62" N	152° 30' 04.78" W	57.69711866	-152.5013295	9, 14, 15
53	RED CLOUD TRAIL	Bottom of pass, just past bridge over river	57° 49' 01.95" N	152° 37' 38.15" W	57.81721057	-152.6272664	31, 32
54	RUSSIAN RIDGE - MONASHKA MARMOT ACCESS	2148 East Monashka Bay Road	57° 48' 58.31" N	152° 23' 37.99" W	57.81619974	-152.3938866	7
55	RUSSIAN RIDGE - MONASHKA COMPOST ACCESS	Monashka Bay Road across from compost facility	57° 48' 21.10" N	152° 24' 37.01" W	57.80586122	-152.4102817	11, 12
56	RUSSIAN RIDGE - MONASHKA LANDFILL ACCESS	Monashka Bay Road across from landfill	57° 48' 28.52" N	152° 24' 32.65" W	57.80792364	-152.4090714	11
57	RUSSIAN RIDGE - SELIEF ACCESS	1109 Selief Lane, church parking area	57° 48' 00.26" N	152° 23' 52.97" W	57.80007486	-152.3980496	11
58	SALONIE CREEK	KISA Rifle Range (Private)	57° 40' 37.29" N	152° 34' 14.04" W	57.67702514	-152.5705671	11
59	SALTERY COVE	American River and Saltry Cove parking area, between Mile Markers 20 and 21	57° 38' 23.45" N	152° 30' 43.11" W	57.63984841	-152.5119763	30
60	SHARATIN MOUNTAIN - ANTON LARSEN ROAD END	End of road Anton Larsen Bay	57° 51' 38.82" N	152° 39' 20.04" W	57.86078534	-152.6555684	36
61	SHARATIN MOUNTAIN - RED CLOUD TRAIL	Bottom of pass, just past bridge over river	57° 49' 01.95" N	152° 37' 38.15" W	57.81721057	-152.6272664	1
62	SHELLY LAKE - ANTON LARSEN ROAD END	End of road Anton Larsen Bay	57° 51' 38.82" N	152° 39' 20.04" W	57.86078534	-152.6555684	7

NAD83 DATUM

PAGE INDEX

1:25,000 SCALE TRAILS ON TOPO ATLAS

MAP ID	NAME	STREET ADDRESS	LAT DMS	LONG DMS	LAT DD	LONG DD	PAGE
63	SHELLY LAKE - RED CLOUD TRAIL	Bottom of pass, just past bridge over river	57° 49' 01.95" N	152° 37' 38.15" W	57.81721057	-152.6272664	1
64	SIGNAL HILL TRAILS	Around the bend just past runway, traveling from town	57° 44' 59.81" N	152° 31' 05.62" W	57.74994803	-152.5182279	7
65	SKI CHALET BOWLS - NORTH	Just before Mile Marker 6	57° 48' 14.96" N	152° 36' 39.83" W	57.80415679	-152.6110662	7, 8
66	SKI CHALET BOWLS - SOUTH	Just past parking area at top of pass, before Mile Marker 6	57° 48' 09.64" N	152° 36' 37.07" W	57.8026799	-152.6102993	7, 8
67	SPRUCE CAPE	4115 Woodland Drive, end of Woodland Drive	57° 49' 10.51" N	152° 20' 28.33" W	57.81958683	-152.341205	12
68	SUMMIT LAKE	~0.5 miles past Mile Marker 29	57° 35' 19.20" N	152° 28' 31.75" W	57.58866721	-152.4754869	See 1:63,630 map
69	SWAMPY ACRES - BEAVER POND ACCESS	Beaver Pond	57° 46' 04.00" N	152° 30' 48.94" W	57.76777816	-152.5135963	15
70	SWAMPY ACRES - MILE 3	2600 West Rezanof Drive at about Mile Marker 3, KEA substation	57° 46' 20.35" N	152° 28' 29.51" W	57.77232192	-152.4748655	16
71	SWAMPY ACRES - TOM STILES ROAD ACCESS	Nemetz Gazebo	57° 45' 53.15" N	152° 30' 14.31" W	57.76476496	-152.5039759	15, 16
72	TERMINATION POINT	End of road Monaska, White Sands	57° 50' 29.18" N	152° 26' 34.04" W	57.84143975	-152.4427894	4, 5
73	THREE PILLAR POINT	End of road Anton Larsen Bay	57° 51' 38.82" N	152° 39' 20.04" W	57.86078534	-152.6555684	1
74	TWO BEAR COVE	End of road Monaska, White Sands	57° 50' 29.18" N	152° 26' 34.04" W	57.84143975	-152.4427894	4, 5

NAD83 DATUM

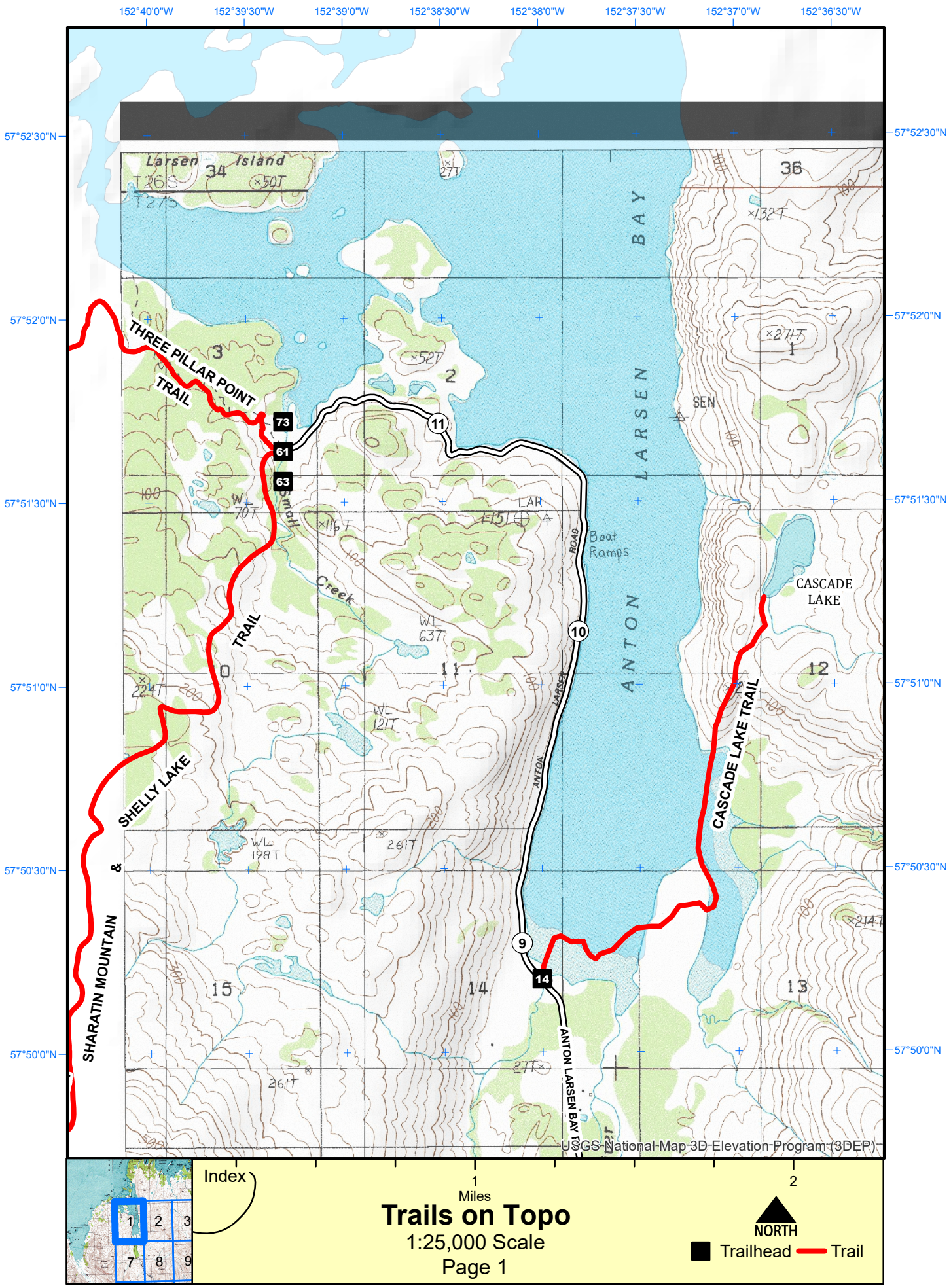
152°40'0"W
152°39'30"W
152°39'0"W
152°38'30"W
152°38'0"W
152°37'30"W
152°37'0"W
152°36'30"W
57°52'30"N
57°52'0"N
57°51'30"N
57°51'0"N
57°50'30"N
57°50'0"N
Larsen Island
ANTON LARSEN BAY
THREE PILLAR POINT TRAIL
SHELLY LAKE TRAIL
SHARATIN MOUNTAIN
CASCADE LAKE TRAIL
CASCADE LAKE
Boat Ramps
ANTON LARSEN BAY ROAD
Small Creek
73
61
63
11
10
9
14
USGS National Map 3D Elevation Program (3DEP)
Index
1
2
Miles
Trails on Topo
1:25,000 Scale
Page 1
NORTH
Trailhead
Trail

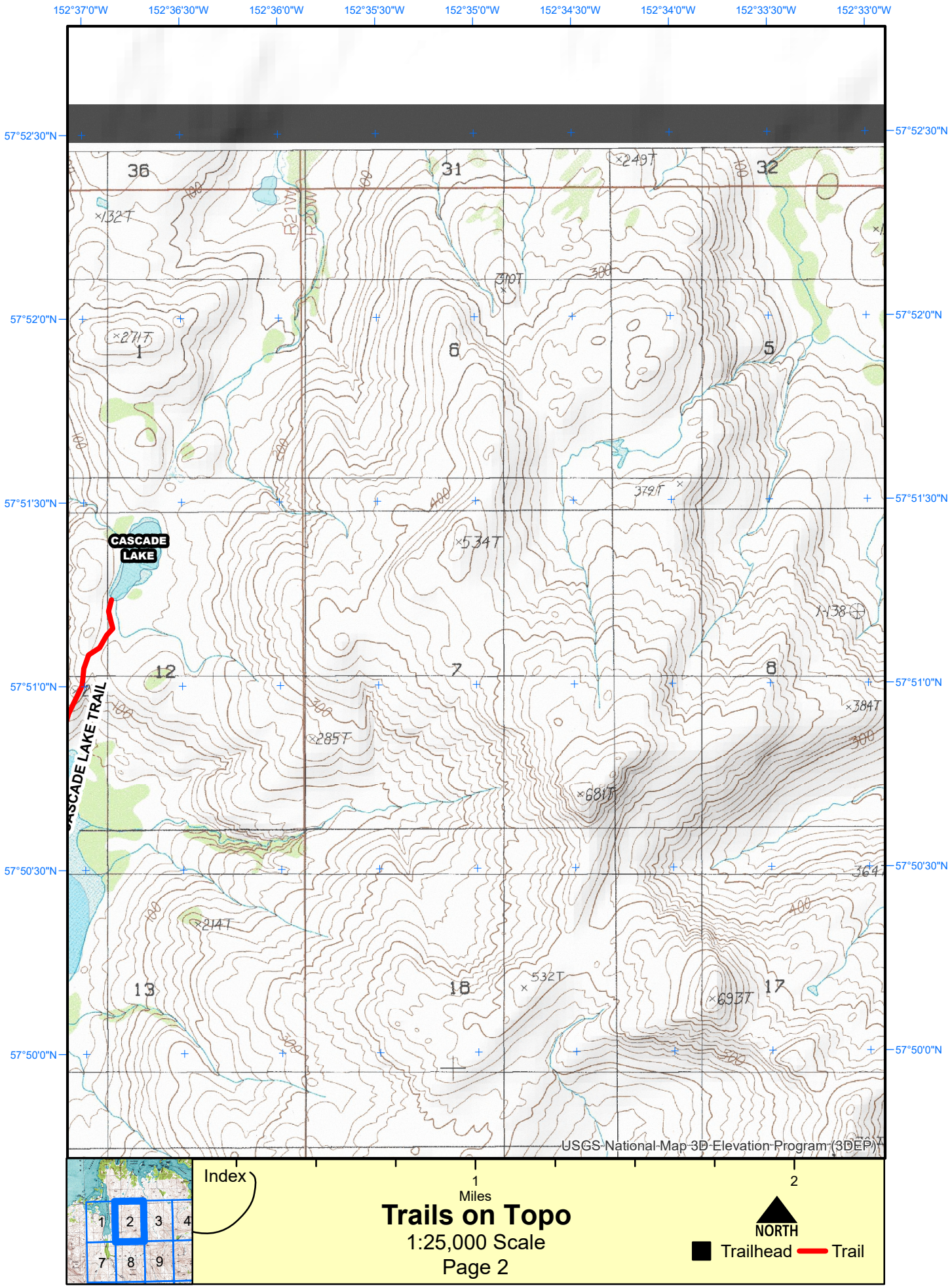
152°37'0"W
152°36'30"W
152°36'0"W
152°35'30"W
152°35'0"W
152°34'30"W
152°34'0"W
152°33'30"W
152°33'0"W
57°52'30"N
57°52'0"N
57°51'30"N
57°51'0"N
57°50'30"N
57°50'0"N
CASCADE LAKE
CASCADE LAKE TRAIL
USGS National Map 3D Elevation Program (3DEP)
Index
1
2
Miles
Trails on Topo
1:25,000 Scale
Page 2
NORTH
Trailhead
Trail

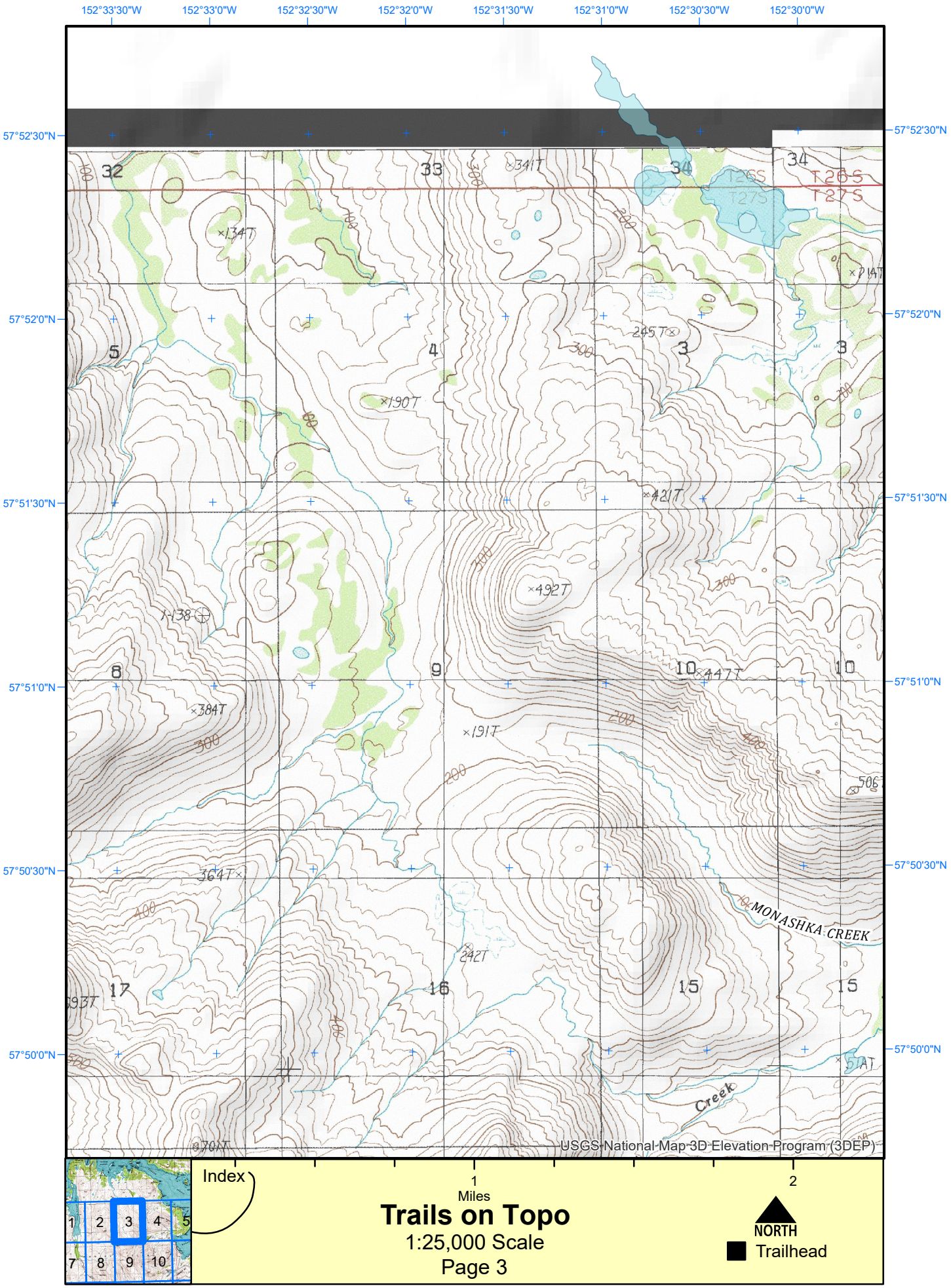
152°33'30"W
152°33'0"W
152°32'30"W
152°32'0"W
152°31'30"W
152°31'0"W
152°30'30"W
152°30'0"W
57°52'30"N
57°52'0"N
57°51'30"N
57°51'0"N
57°50'30"N
57°50'0"N
MONASHKA CREEK
USGS National Map 3D Elevation Program (3DEP)
Index
1
Miles
2
Trails on Topo
1:25,000 Scale
Page 3
NORTH
Trailhead

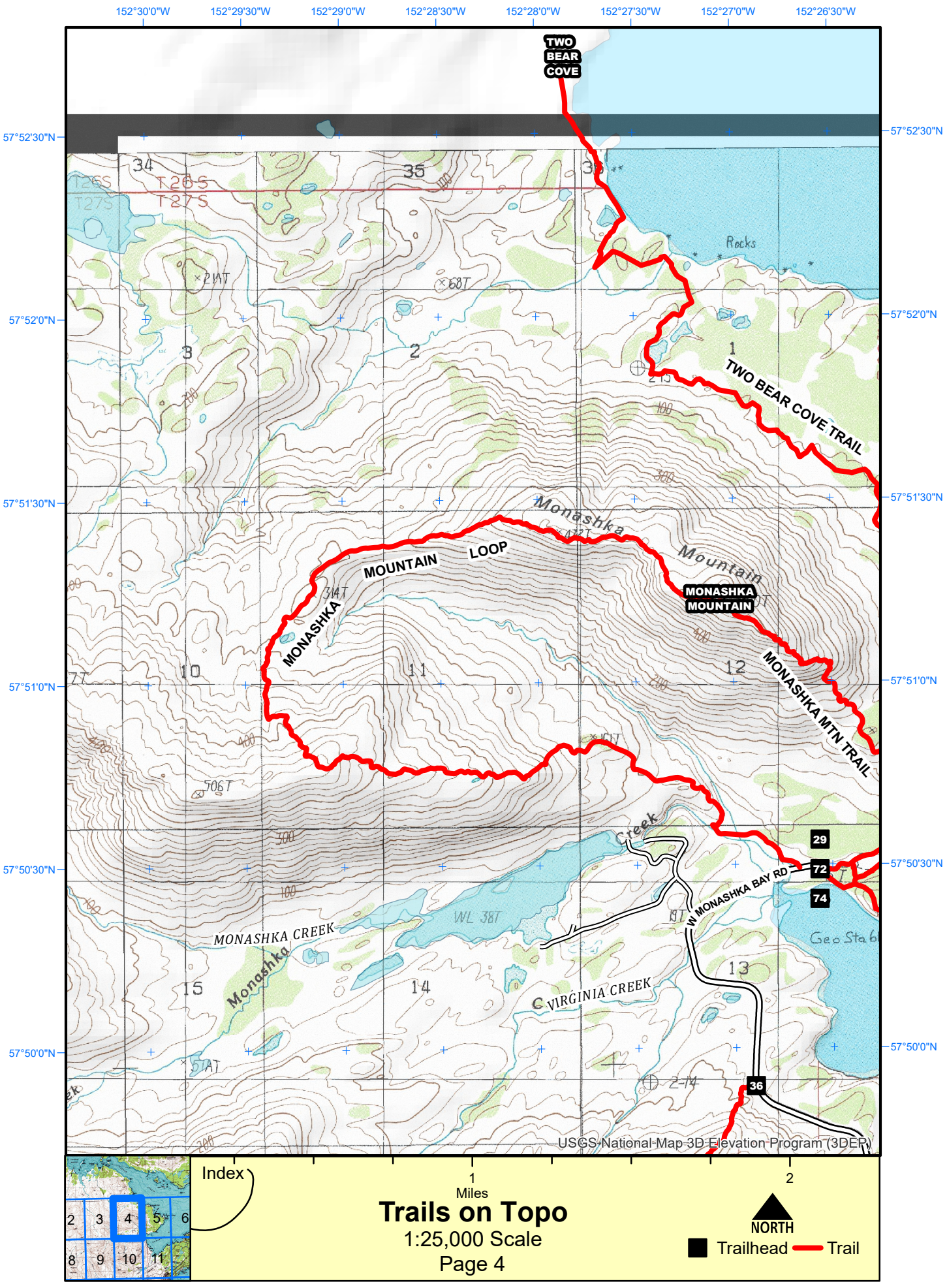
152°30'0"W
152°29'30"W
152°29'0"W
152°28'30"W
152°28'0"W
152°27'30"W
152°27'0"W
152°26'30"W
57°52'30"N
57°52'0"N
57°51'30"N
57°51'0"N
57°50'30"N
57°50'0"N
TWO BEAR COVE
TWO BEAR COVE TRAIL
MONASHKA MOUNTAIN LOOP
MONASHKA MOUNTAIN
MONASHKA MTN TRAIL
N MONASHKA BAY RD
MONASHKA CREEK
VIRGINIA CREEK
Monashka Mountain
Monashka Creek
Rocks
29
72
74
36
USGS National Map 3D Elevation Program (3DEP)
Index
1
Miles
2
Trails on Topo
1:25,000 Scale
Page 4
NORTH
Trailhead
Trail


152°27'0"W
152°26'30"W
152°26'0"W
152°25'30"W
152°25'0"W
152°24'30"W
152°24'0"W
152°23'30"W
152°23'0"W
57°52'30"N
57°52'0"N
57°51'30"N
57°51'0"N
57°50'30"N
57°50'0"N
NARROW
STRAIGHT
Azimuth Point
AZIMUTH
Pelenga Bay
Termination Point
MORE
TERMINATION POINT
TWO BEAR COVE TRAIL
MONASHKA MTN TRAIL
TERMINATION POINT
INTERIOR TRAIL
TERMINATION POINT
COASTAL TRAIL
WL 34T
WL 29T
Rocks
Geo Sta 60335
MONASHKA BAY
29
72
74
36
USGS National Map 3D Elevation Program (3DEP)
Index
1
Miles
2
Trails on Topo
1:25,000 Scale
Page 5
NORTH
Trailhead
Trail

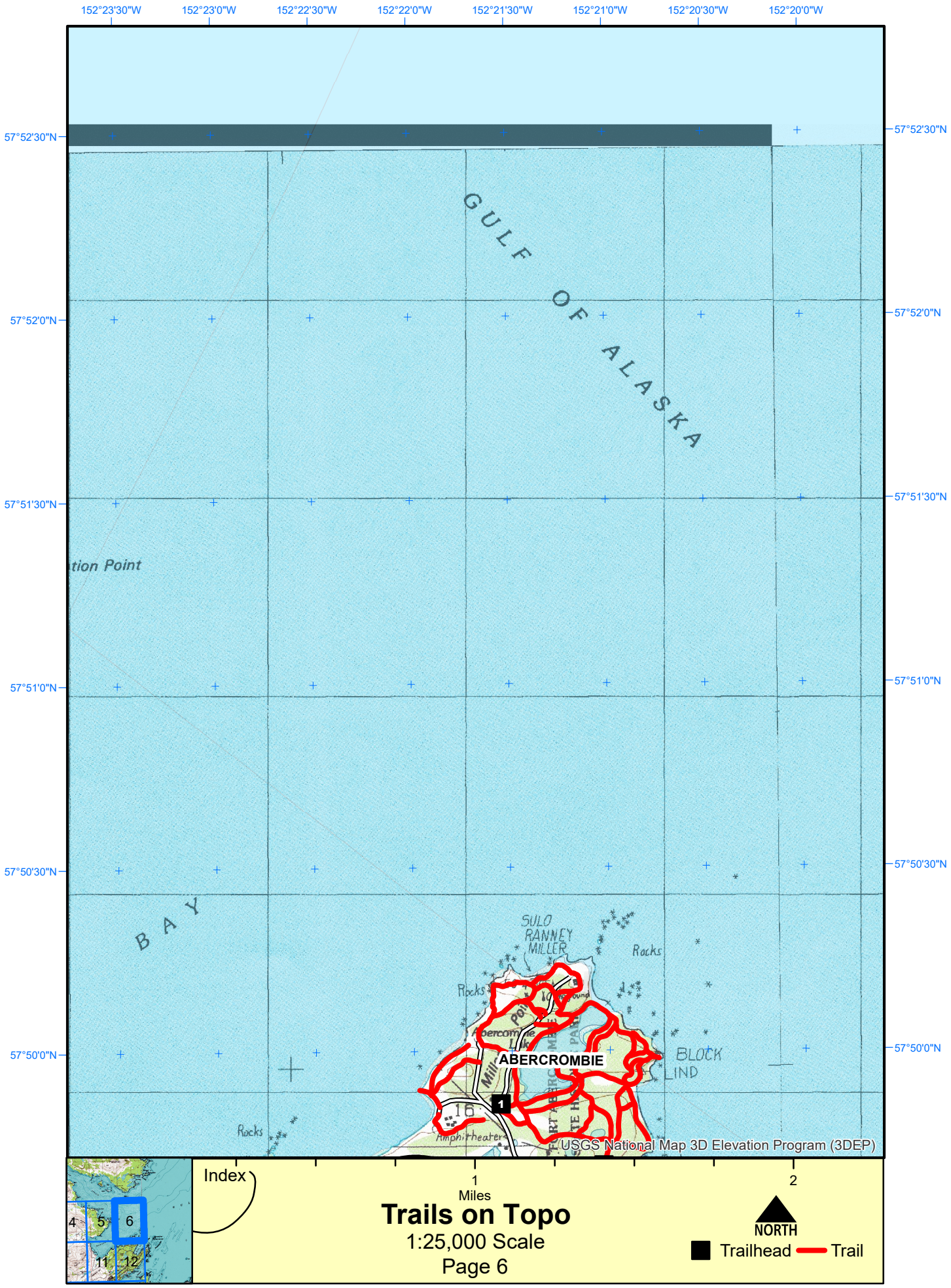
152°23'30"W
152°23'0"W
152°22'30"W
152°22'0"W
152°21'30"W
152°21'0"W
152°20'30"W
152°20'0"W
57°52'30"N
57°52'0"N
57°51'30"N
57°51'0"N
57°50'30"N
57°50'0"N
GULF OF ALASKA
BAY
ABERCROMBIE
SULO
RANNEY
MILLER
Rocks
Amphitheater
USGS National Map 3D Elevation Program (3DEP)
Index
1
Miles
2
Trails on Topo
1:25,000 Scale
Page 6
NORTH
Trailhead
Trail

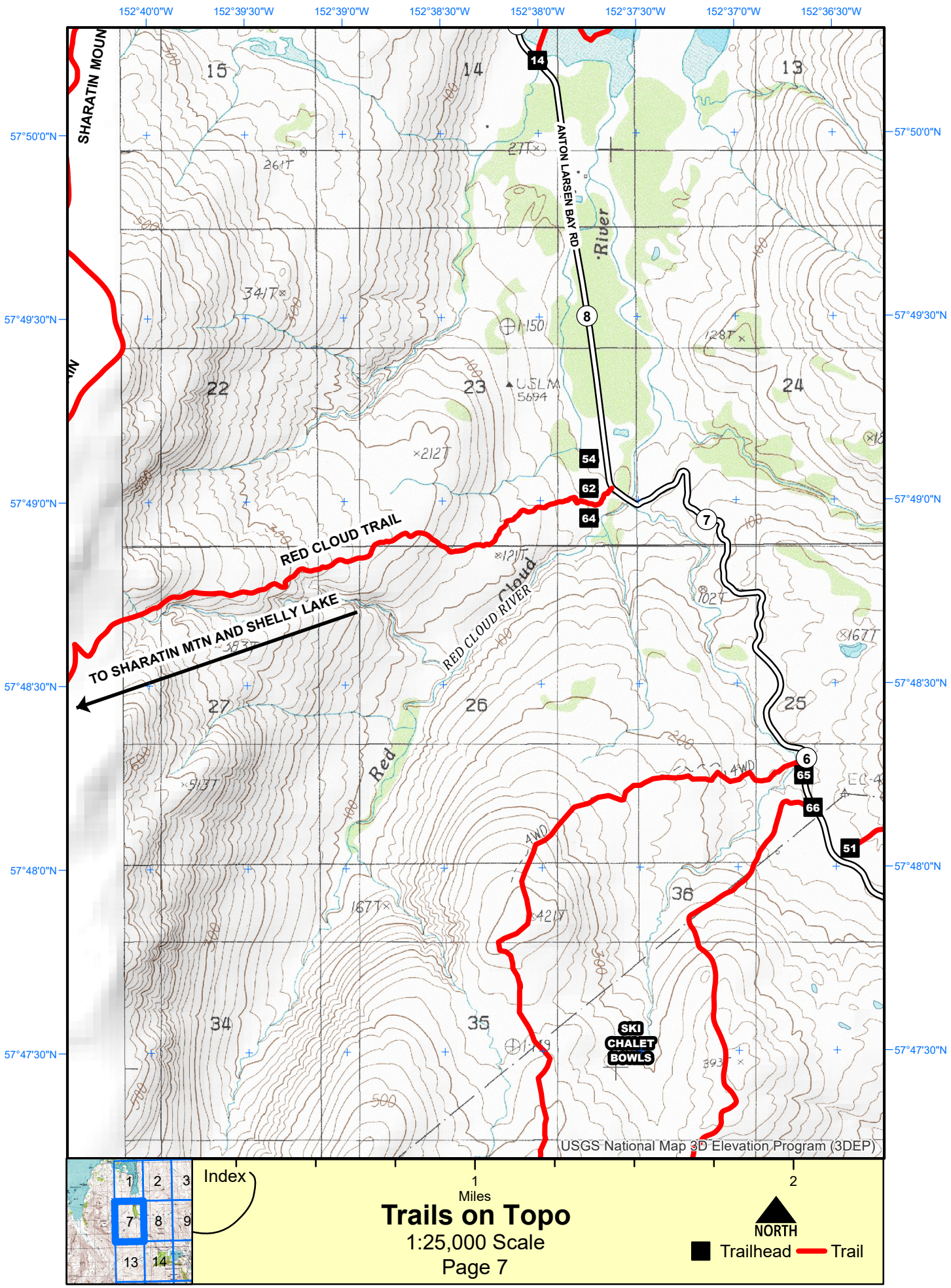
152°40'0"W
152°39'30"W
152°39'0"W
152°38'30"W
152°38'0"W
152°37'30"W
152°37'0"W
152°36'30"W
57°50'0"N
57°49'30"N
57°49'0"N
57°48'30"N
57°48'0"N
57°47'30"N
SHARATIN MOUN
ANTON LARSEN BAY RD
River
RED CLOUD TRAIL
TO SHARATIN MTN AND SHELLY LAKE
RED CLOUD RIVER
Red
Cloud
SKI CHALET BOWLS
USLM 5694
14
8
54
62
64
7
6
65
66
51
4WD
USGS National Map 3D Elevation Program (3DEP)
Index
1
2
3
7
8
9
13
14
Miles
Trails on Topo
1:25,000 Scale
Page 7
NORTH
Trailhead
Trail

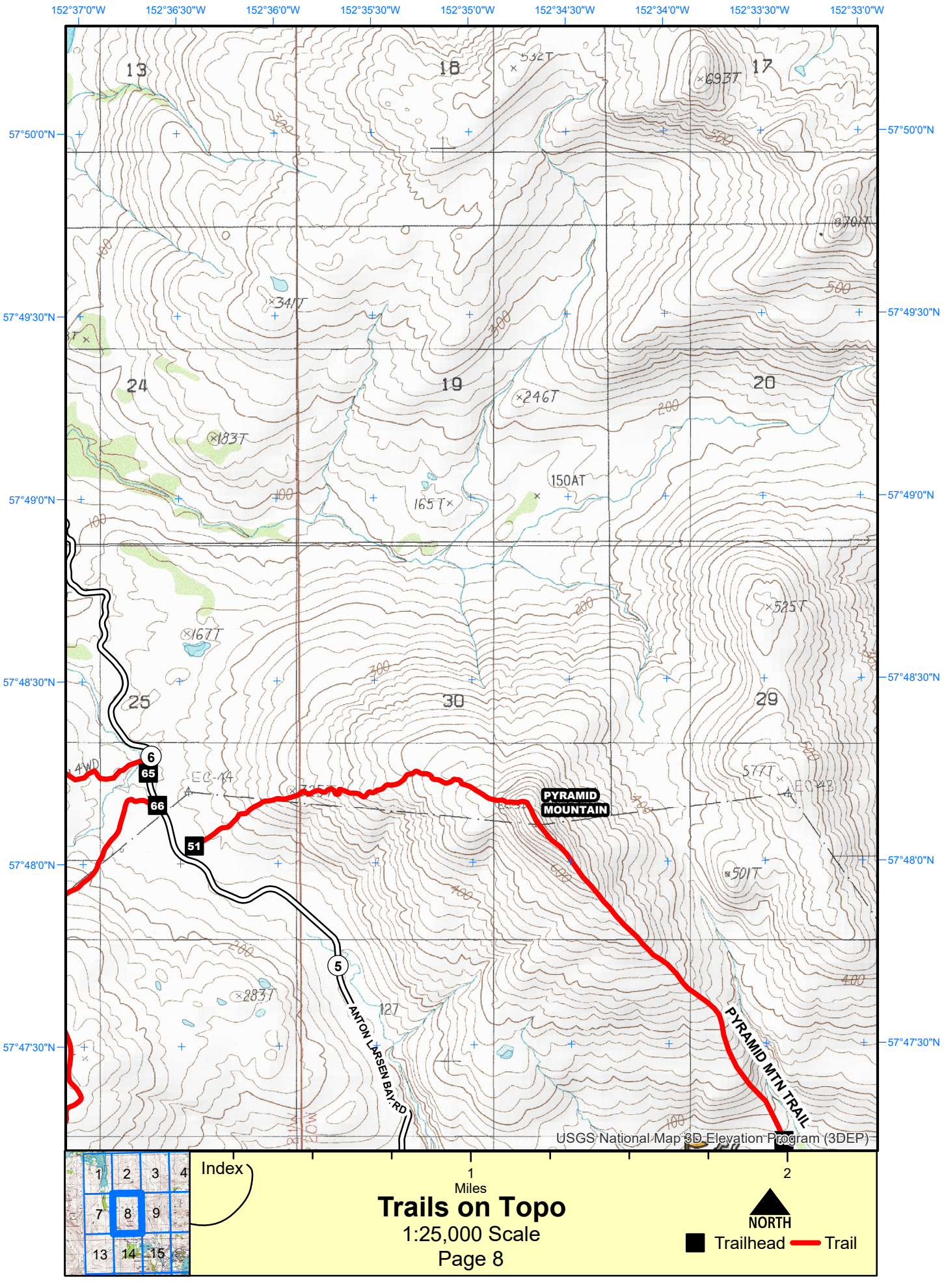
152°37'0"W
152°36'30"W
152°36'0"W
152°35'30"W
152°35'0"W
152°34'30"W
152°34'0"W
152°33'30"W
152°33'0"W
57°50'0"N
57°49'30"N
57°49'0"N
57°48'30"N
57°48'0"N
57°47'30"N
PYRAMID MOUNTAIN
PYRAMID MTN TRAIL
ANTON LARSEN BAY RD
USGS National Map 3D Elevation Program (3DEP)
Index
1
Miles
2
Trails on Topo
1:25,000 Scale
Page 8
NORTH
Trailhead
Trail

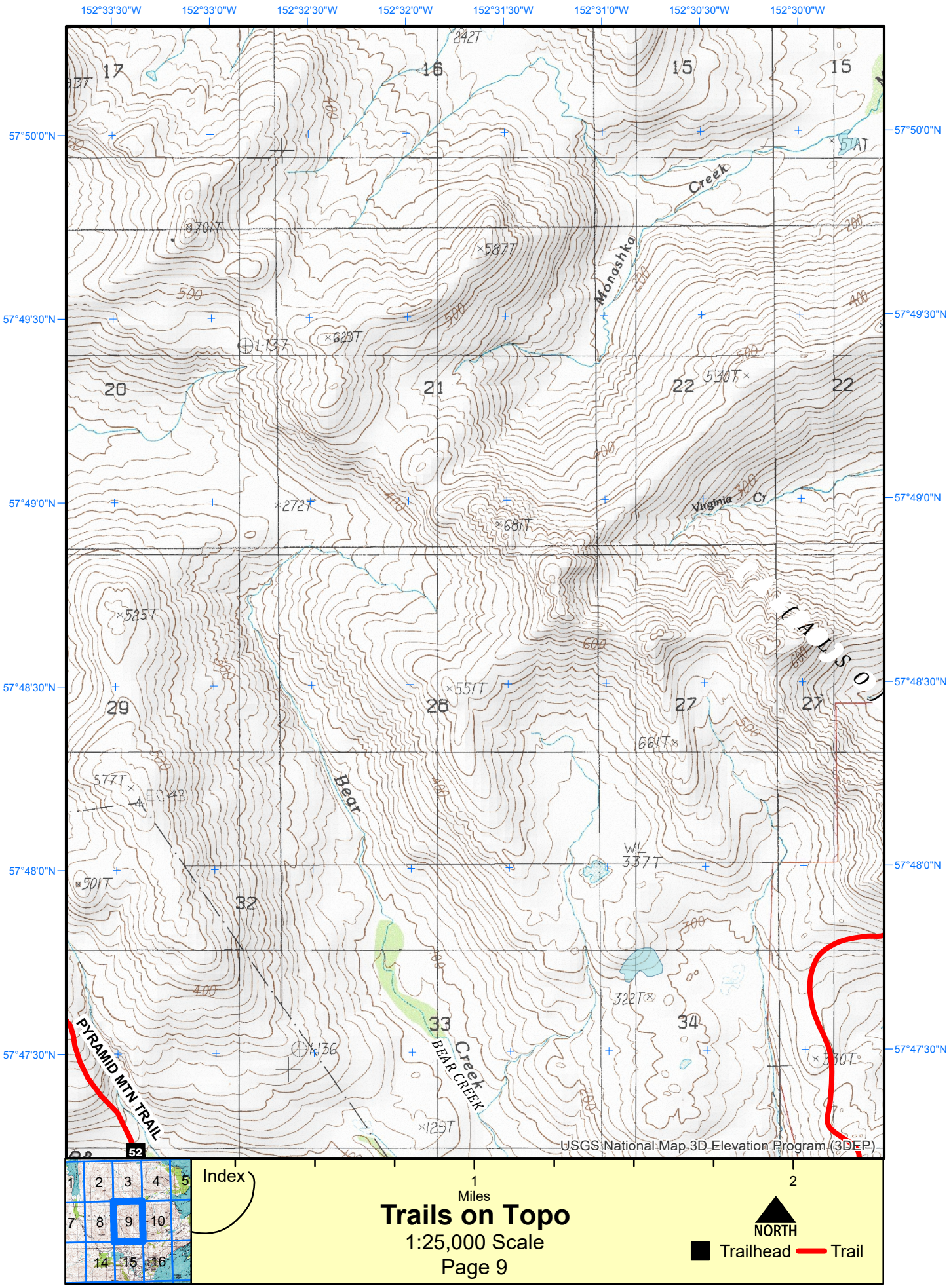
152°33'30"W
152°33'0"W
152°32'30"W
152°32'0"W
152°31'30"W
152°31'0"W
152°30'30"W
152°30'0"W
57°50'0"N
57°49'30"N
57°49'0"N
57°48'30"N
57°48'0"N
57°47'30"N
Monoshka Creek
Virginia Cr
CALSO
Bear Creek
BEAR CREEK
PYRAMID MTN TRAIL
52
USGS National Map 3D Elevation Program (3DEP)
Index
1
2
Miles
Trails on Topo
1:25,000 Scale
Page 9
NORTH
Trailhead
Trail

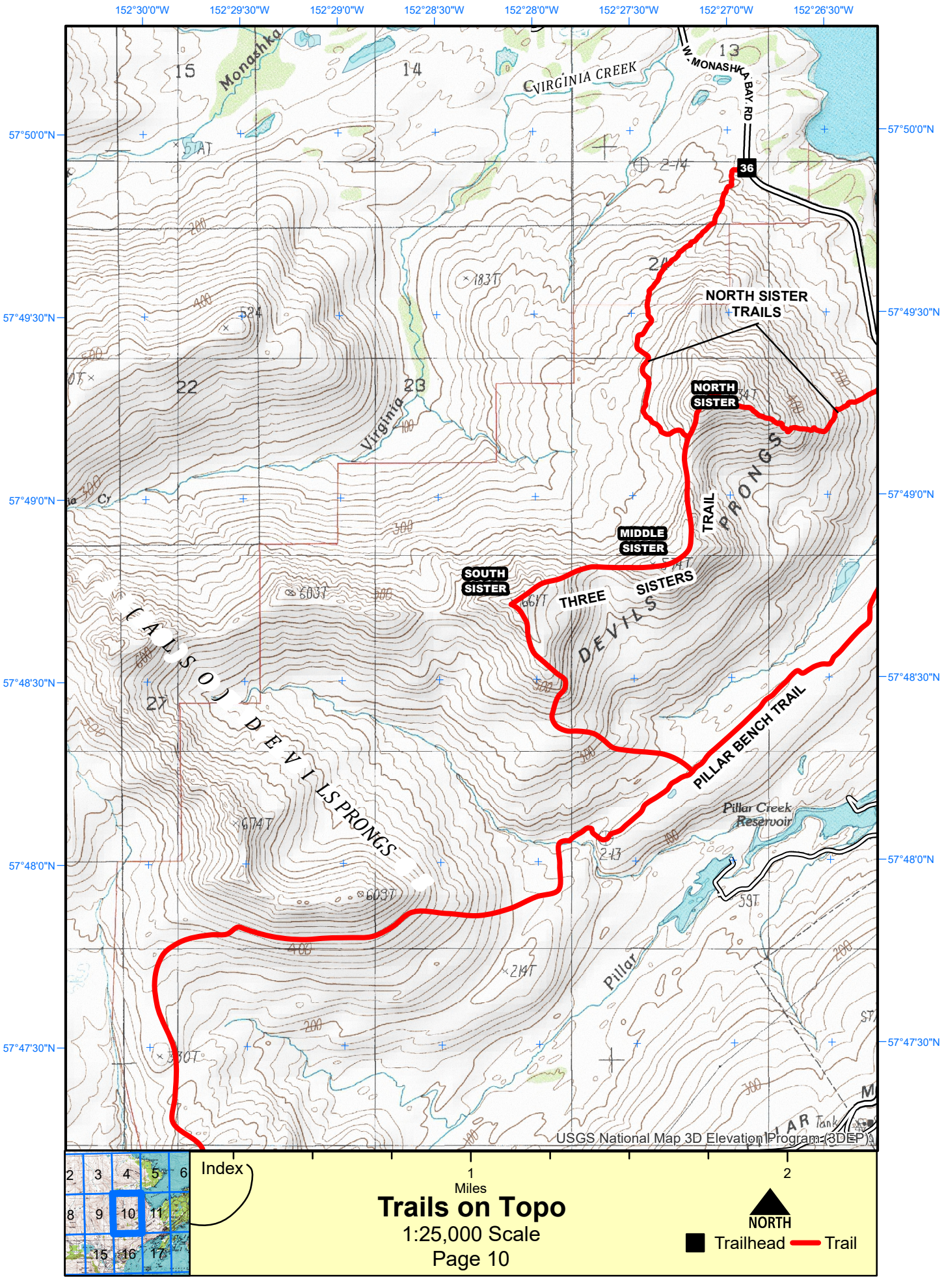
152°30'0"W
152°29'30"W
152°29'0"W
152°28'30"W
152°28'0"W
152°27'30"W
152°27'0"W
152°26'30"W
57°50'0"N
57°49'30"N
57°49'0"N
57°48'30"N
57°48'0"N
57°47'30"N
VIRGINIA CREEK
W MONASHKA BAY RD
36
NORTH SISTER TRAILS
NORTH SISTER
MIDDLE SISTER
SOUTH SISTER
THREE SISTERS
DEVILS
TRAIL
PRONGS
PILLAR BENCH TRAIL
Pillar Creek Reservoir
USGS National Map 3D Elevation Program (3DEP)
Index
1
Miles
2
Trails on Topo
1:25,000 Scale
Page 10
NORTH
Trailhead
Trail

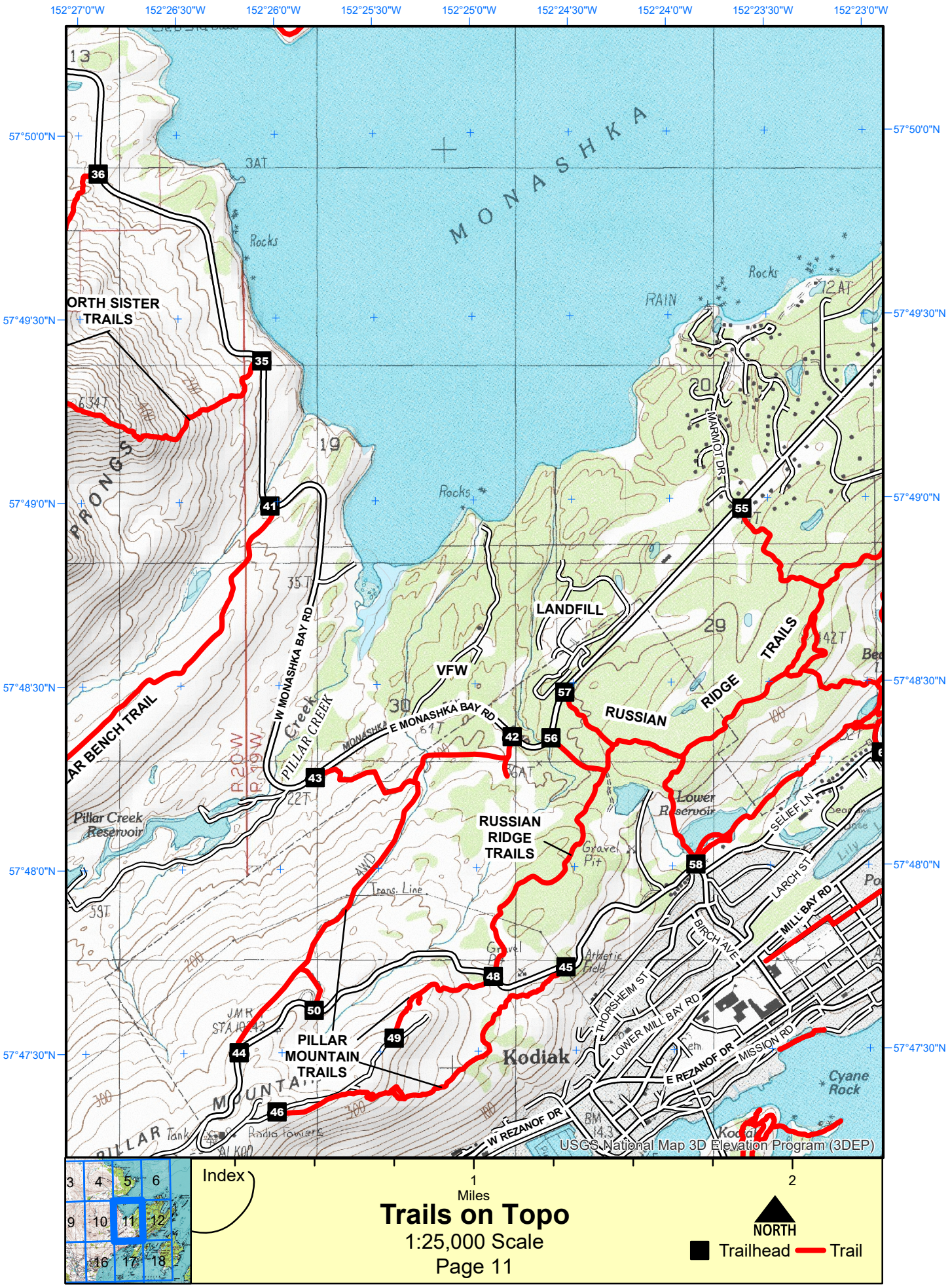
152°27'0"W
152°26'30"W
152°26'0"W
152°25'30"W
152°25'0"W
152°24'30"W
152°24'0"W
152°23'30"W
152°23'0"W
57°50'0"N
57°49'30"N
57°49'0"N
57°48'30"N
57°48'0"N
57°47'30"N
MONASHKA
ORTH SISTER TRAILS
PRONGS
AR BENCH TRAIL
W MONASHKA BAY RD
E MONASHKA BAY RD
PILLAR CREEK
Pillar Creek Reservoir
LANDFILL
VFW
RUSSIAN RIDGE TRAILS
RUSSIAN RIDGE
TRAILS
MARMOT DR
Lower Reservoir
SELIEF LN
LARCH ST
MILL BAY RD
BIRCH AVE
THORSHEIM ST
LOWER MILL BAY RD
E REZANOF DR
MISSION RD
W REZANOF DR
Cyane Rock
Kodiak
PILLAR MOUNTAIN TRAILS
MOUNTAIN
Gravel Pit
Trans. Line
Athletic Field
Radio Towers
Tank
Rocks
RAIN
USGS National Map 3D Elevation Program (3DEP)
Index
Miles
Trails on Topo
1:25,000 Scale
Page 11
NORTH
Trailhead
Trail

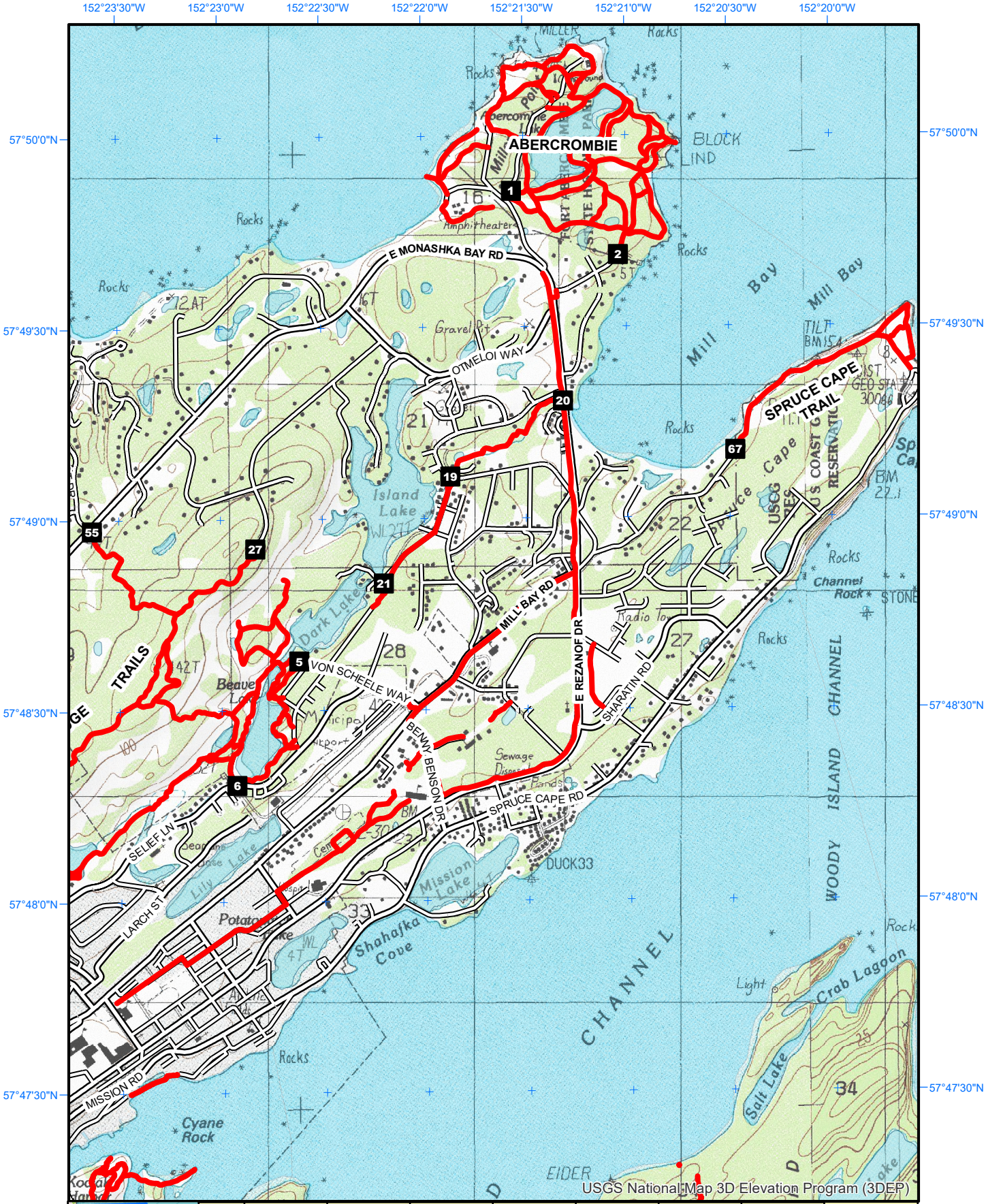

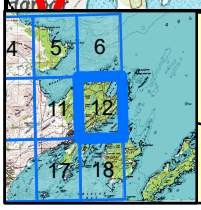

Index

1

Miles

2

Trails on Topo

1:25,000 Scale

Page 12

NORTH

Trailhead Trail

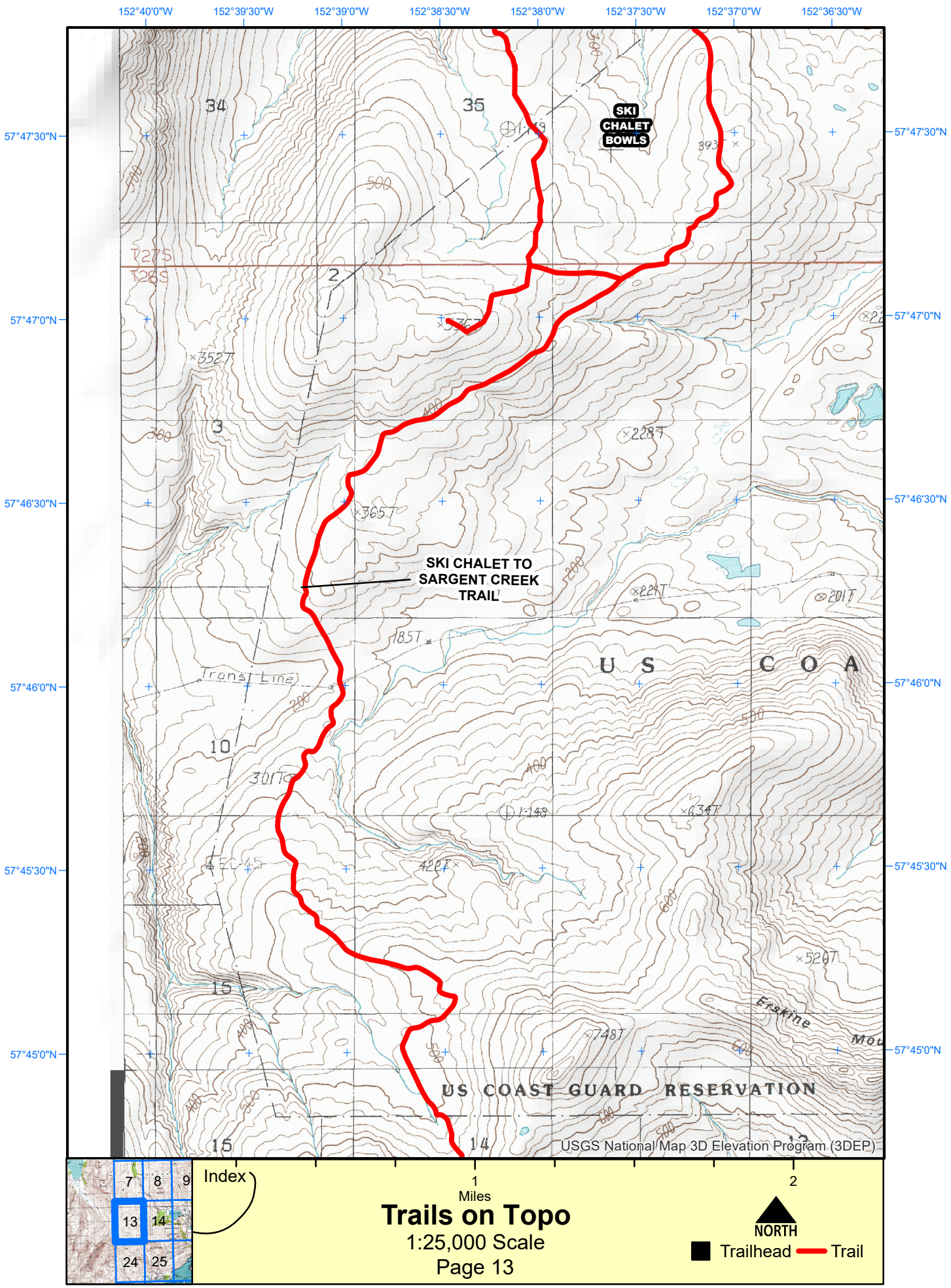
152°40'0"W
152°39'30"W
152°39'0"W
152°38'30"W
152°38'0"W
152°37'30"W
152°37'0"W
152°36'30"W
57°47'30"N
57°47'0"N
57°46'30"N
57°46'0"N
57°45'30"N
57°45'0"N
SKI CHALET BOWLS
SKI CHALET TO SARGENT CREEK TRAIL
US COAST GUARD RESERVATION
USGS National Map 3D Elevation Program (3DEP)
Index
Miles
Trails on Topo
1:25,000 Scale
Page 13
NORTH
Trailhead
Trail

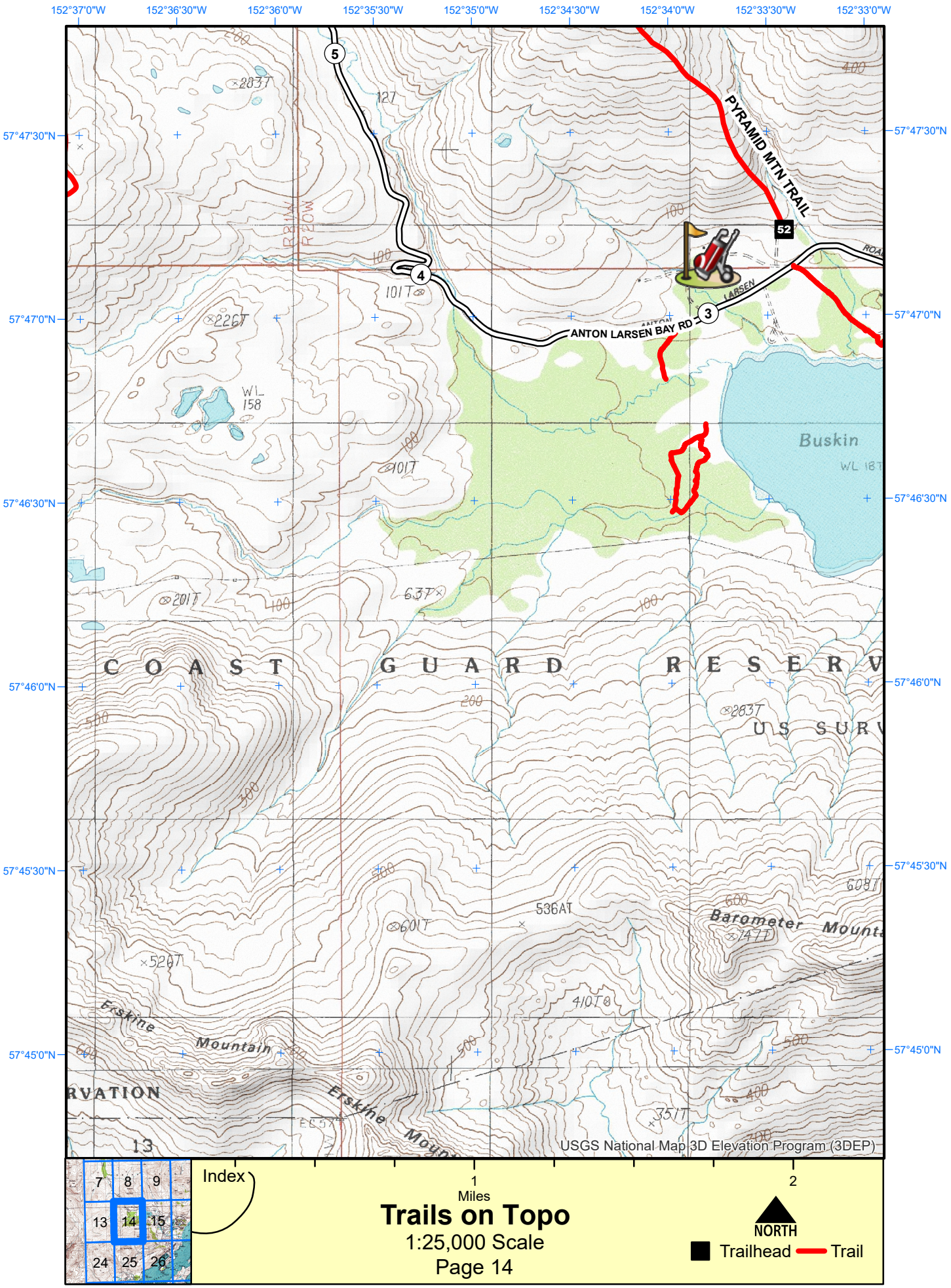
152°37'0"W
152°36'30"W
152°36'0"W
152°35'30"W
152°35'0"W
152°34'30"W
152°34'0"W
152°33'30"W
152°33'0"W
57°47'30"N
57°47'0"N
57°46'30"N
57°46'0"N
57°45'30"N
57°45'0"N
PYRAMID MTN TRAIL
52
ANTON LARSEN BAY RD
3
4
5
Buskin
WL 158
C O A S T G U A R D R E S E R V
Barometer Mountain
Erskine Mountain
USGS National Map 3D Elevation Program (3DEP)
Index
7 8 9
13 14 15
24 25 26
1
Miles
2
Trails on Topo
1:25,000 Scale
Page 14
NORTH
Trailhead
Trail

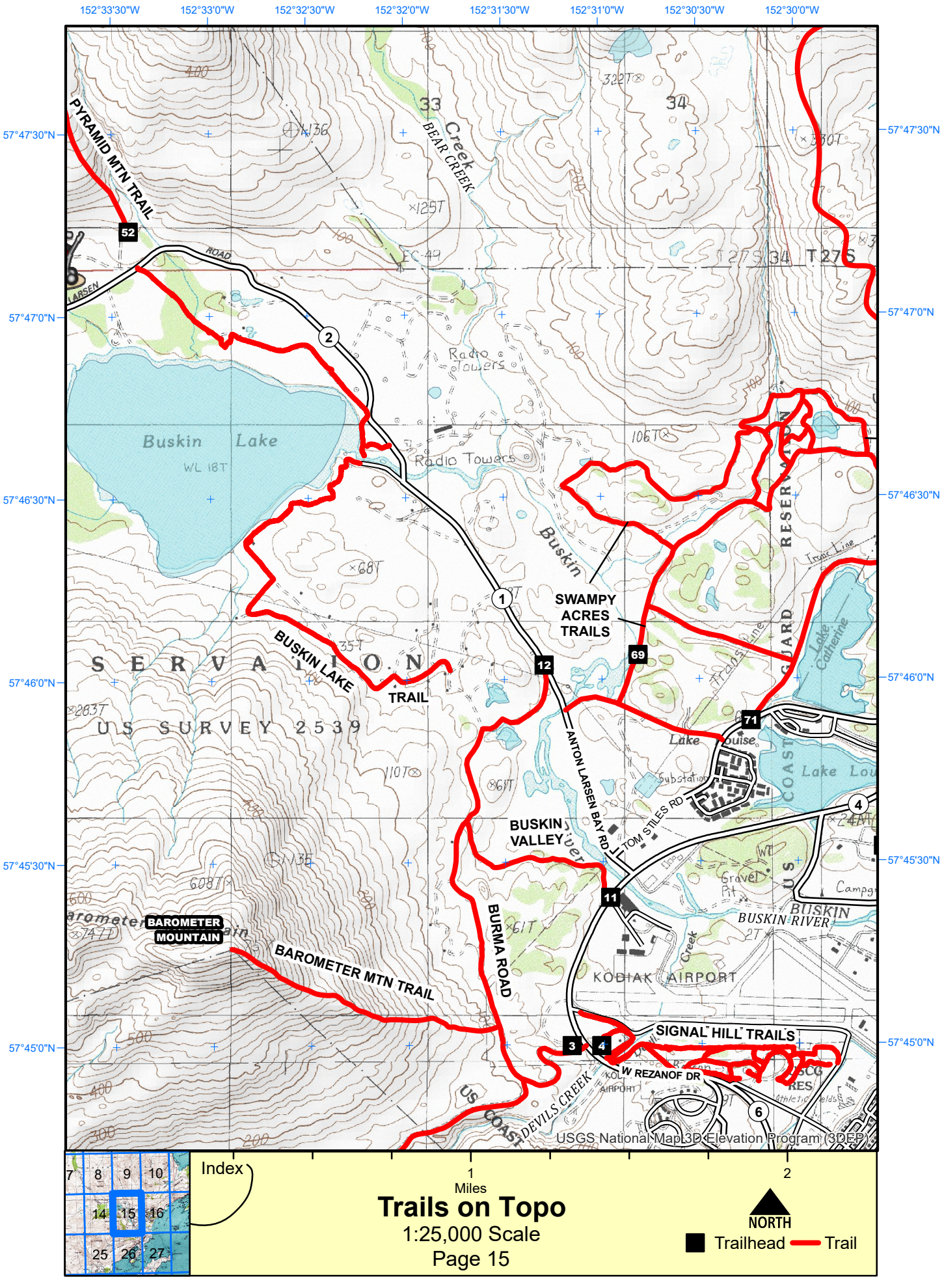
152°33'30"W
152°33'0"W
152°32'30"W
152°32'0"W
152°31'30"W
152°31'0"W
152°30'30"W
152°30'0"W
57°47'30"N
57°47'0"N
57°46'30"N
57°46'0"N
57°45'30"N
57°45'0"N
PYRAMID MTN TRAIL
BEAR CREEK
Buskin Lake
Radio Towers
SWAMPY ACRES TRAILS
BUSKIN LAKE TRAIL
SERVATION
US SURVEY 2539
ANTON LARSEN BAY RD
TOM STILES RD
BUSKIN VALLEY
BUSKIN RIVER
BUSKIN
BURMA ROAD
BAROMETER MOUNTAIN
BAROMETER MTN TRAIL
KODIAK AIRPORT
SIGNAL HILL TRAILS
W REZANOF DR
DEVILS CREEK
US COAST GUARD RESERVATION
Lake Louise
Lake Catherine
Gravel Pit
Substation
Trans Line
Index
Miles
Trails on Topo
1:25,000 Scale
Page 15
NORTH
Trailhead
Trail
USGS National Map 3D Elevation Program (3DEP)

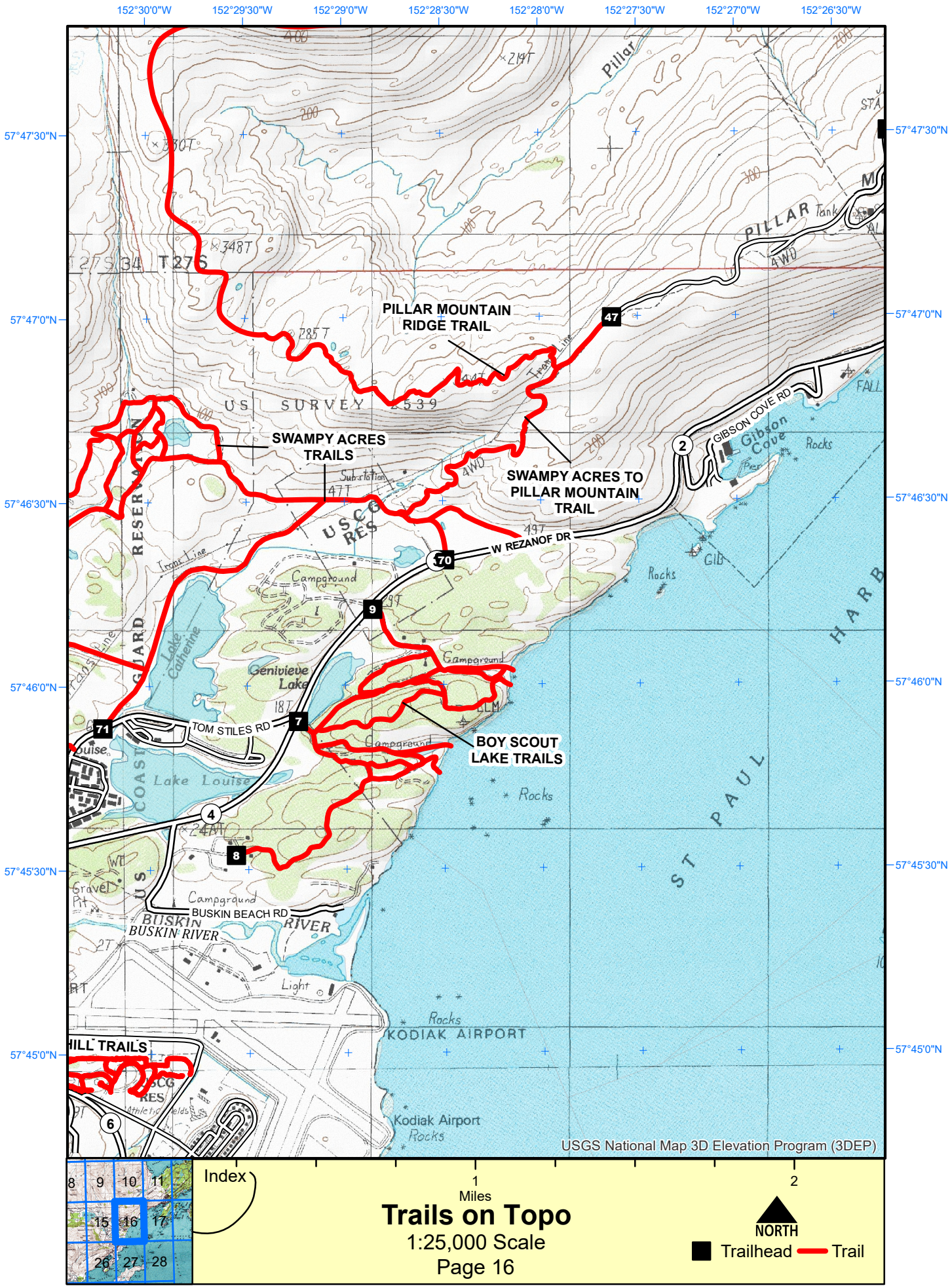
152°30'0"W
152°29'30"W
152°29'0"W
152°28'30"W
152°28'0"W
152°27'30"W
152°27'0"W
152°26'30"W
57°47'30"N
57°47'0"N
57°46'30"N
57°46'0"N
57°45'30"N
57°45'0"N
PILLAR MOUNTAIN RIDGE TRAIL
SWAMPY ACRES TRAILS
SWAMPY ACRES TO PILLAR MOUNTAIN TRAIL
BOY SCOUT LAKE TRAILS
HILL TRAILS
PILLAR
PILLAR Tank
US SURVEY 2539
T 27 S
T 27 S
GIBSON COVE RD
W REZANOF DR
TOM STILES RD
BUSKIN BEACH RD
BUSKIN RIVER
Lake Louise
Lake Catherine
Genivieve Lake
Gibson Cove
Campground
Rocks
Light
KODIAK AIRPORT
Kodiak Airport
ST PAUL HARB
USCG RES
COAST GUARD RESERVATION
Gravel Pit
Pier
Substation
Trail
4WD
USGS National Map 3D Elevation Program (3DEP)
Index
8
9
10
11
15
16
17
26
27
28
1
Miles
2
Trails on Topo
1:25,000 Scale
Page 16
NORTH
Trailhead
Trail

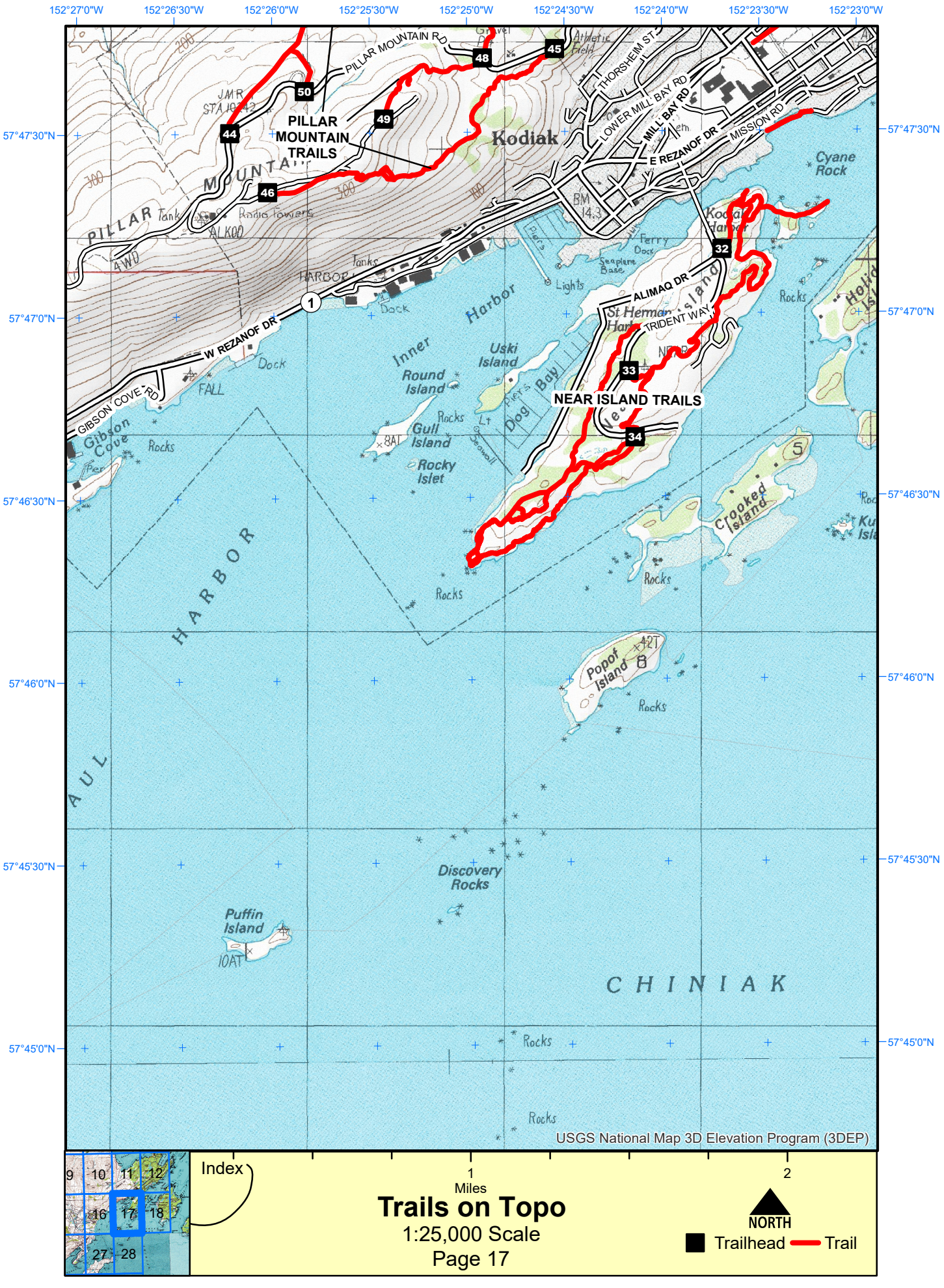
152°27'0"W
152°26'30"W
152°26'0"W
152°25'30"W
152°25'0"W
152°24'30"W
152°24'0"W
152°23'30"W
152°23'0"W
57°47'30"N
57°47'0"N
57°46'30"N
57°46'0"N
57°45'30"N
57°45'0"N
PILLAR MOUNTAIN TRAILS
NEAR ISLAND TRAILS
PILLAR MOUNTAIN RD
W REZANOF DR
E REZANOF DR
ALIMAQ DR
TRIDENT WAY
MILL BAY RD
LOWER MILL BAY RD
THORSHEIM ST
MISSION RD
GIBSON COVE RD
Kodiak
Cyane Rock
Inner Harbor
Uski Island
Round Island
Gull Island
Rocky Islet
Dog Bay
St Herman Island
Crooked Island
Popof Island
Gibson Cove
Discovery Rocks
Puffin Island
CHINIAK
HARBOR
Rocks
USGS National Map 3D Elevation Program (3DEP)
Index
9 10 11 12
16 17 18
27 28
1
Miles
2
Trails on Topo
1:25,000 Scale
Page 17
NORTH
Trailhead
Trail

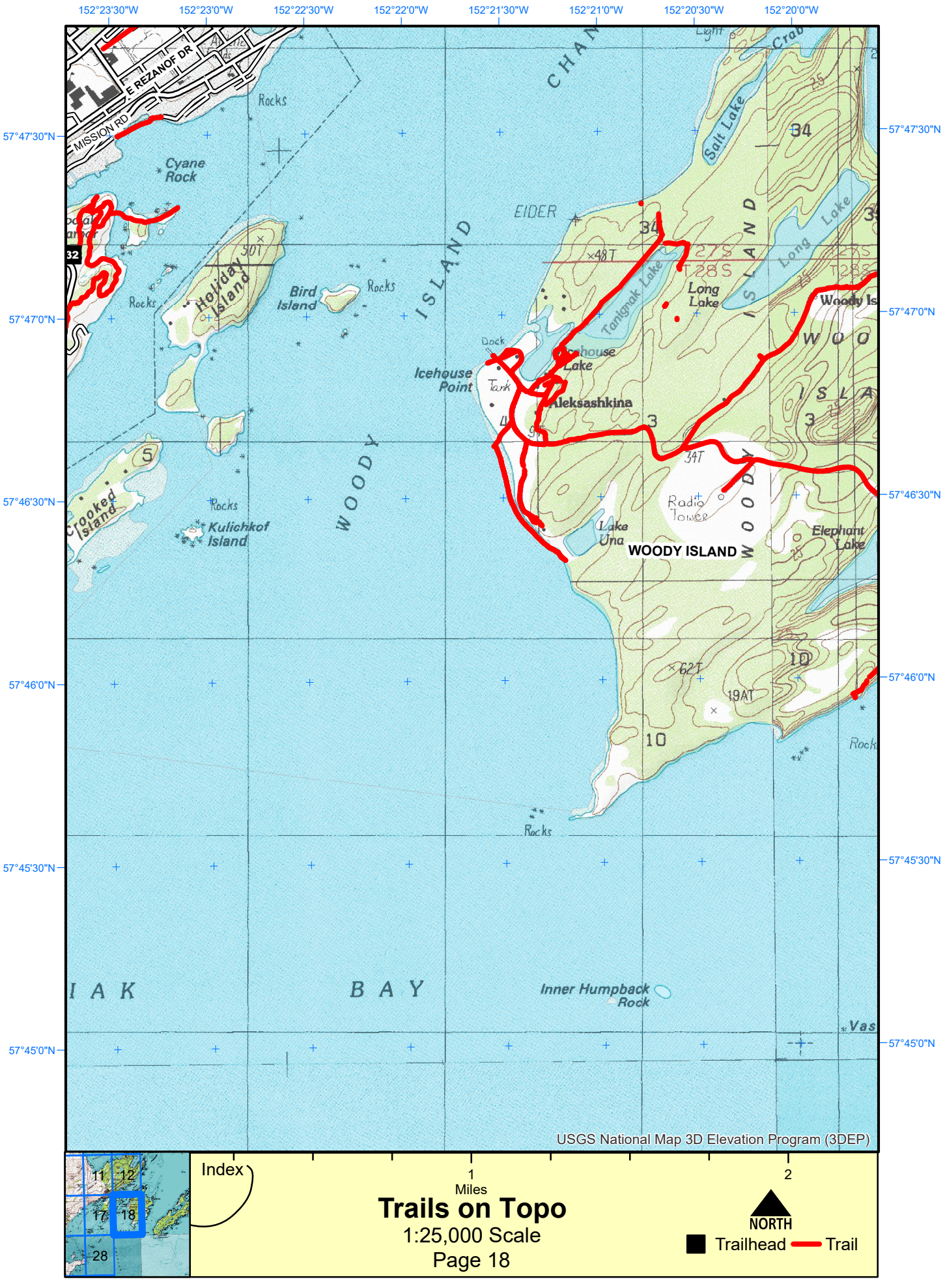
152°23'30"W
152°23'0"W
152°22'30"W
152°22'0"W
152°21'30"W
152°21'0"W
152°20'30"W
152°20'0"W
57°47'30"N
57°47'0"N
57°46'30"N
57°46'0"N
57°45'30"N
57°45'0"N
E REZANOF DR
MISSION RD
Cyane Rock
Holiday Island
Bird Island
Rocks
CHAN
WOODY ISLAND
EIDER
Salt Lake
Long Lake
Tanignak Lake
Icehouse Lake
Icehouse Point
Aleksashkina
Woody Is
WOODY ISLAND
Radio Tower
Lake Una
Elephant Lake
Crooked Island
Kulichkof Island
Inner Humpback Rock
IAK BAY
USGS National Map 3D Elevation Program (3DEP)
Index
11
12
17
18
28
1
Miles
2
Trails on Topo
1:25,000 Scale
Page 18
NORTH
Trailhead
Trail

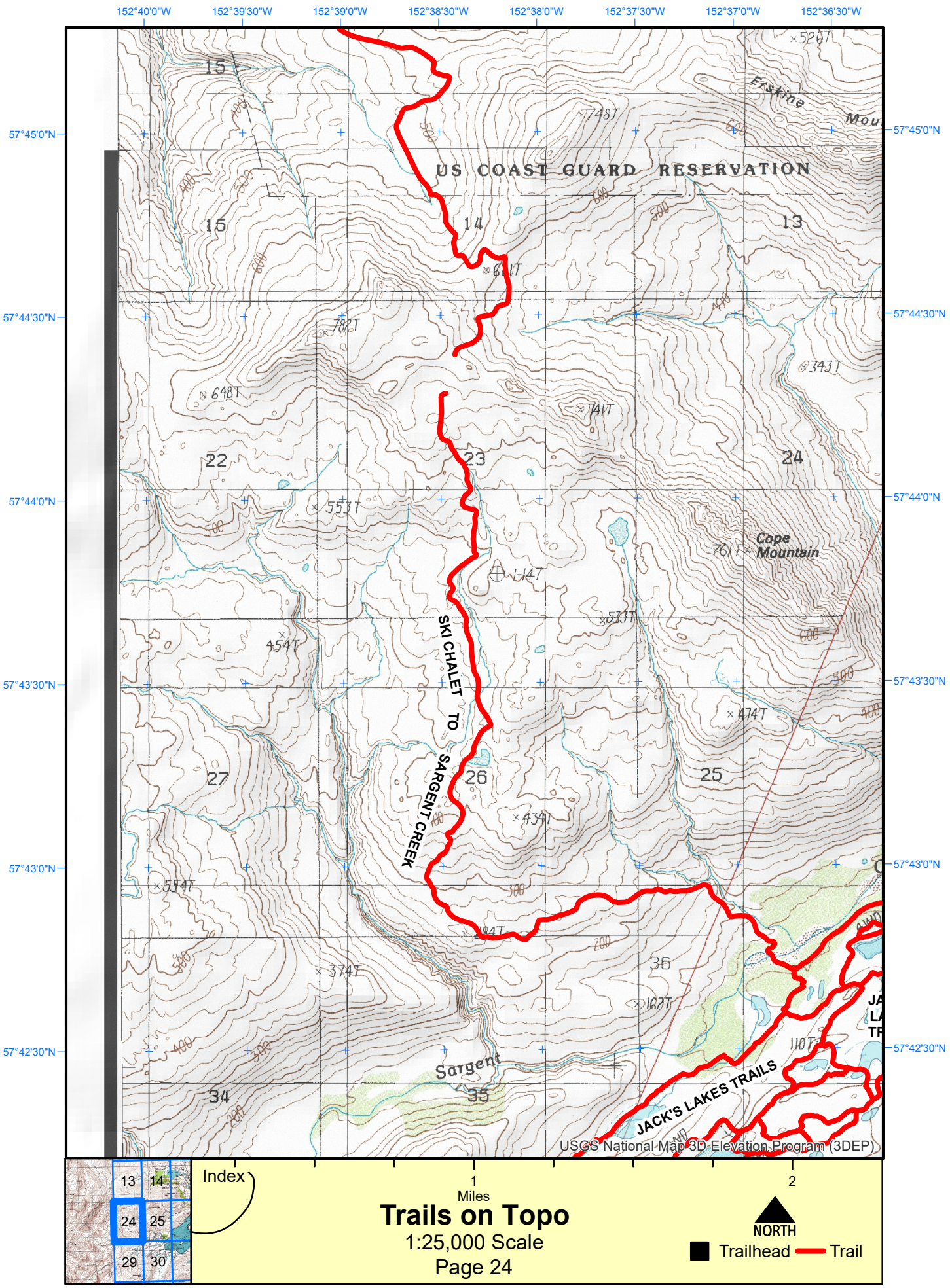
152°40'0"W
152°39'30"W
152°39'0"W
152°38'30"W
152°38'0"W
152°37'30"W
152°37'0"W
152°36'30"W
57°45'0"N
57°44'30"N
57°44'0"N
57°43'30"N
57°43'0"N
57°42'30"N
US COAST GUARD RESERVATION
Erskine
Cape Mountain
SKI CHALET TO SARGENT CREEK
JACK'S LAKES TRAILS
Sargent
USGS National Map 3D Elevation Program (3DEP)
Index
1
Miles
2
Trails on Topo
1:25,000 Scale
Page 24
NORTH
Trailhead
Trail

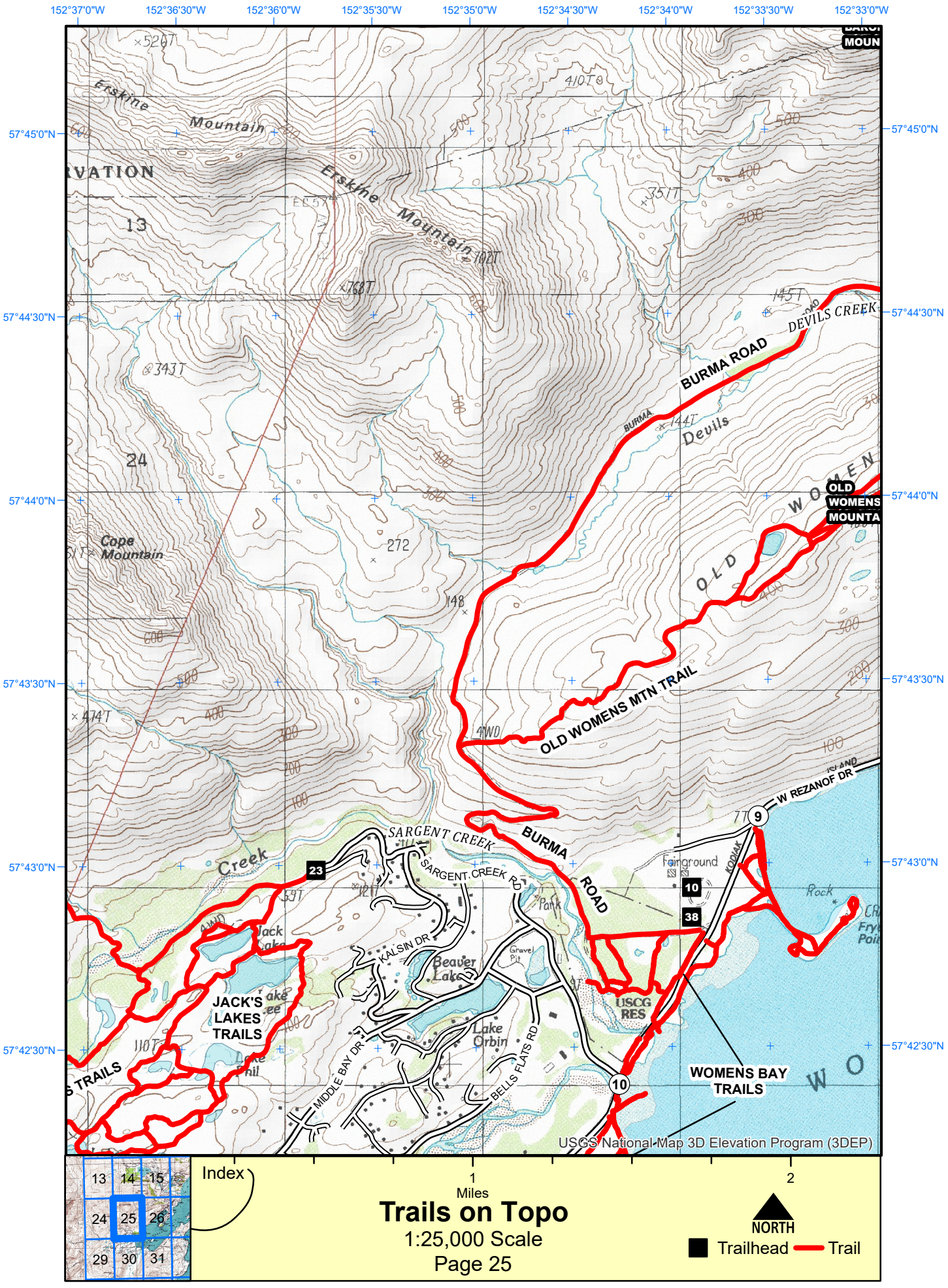
152°37'0"W
152°36'30"W
152°36'0"W
152°35'30"W
152°35'0"W
152°34'30"W
152°34'0"W
152°33'30"W
152°33'0"W
57°45'0"N
57°44'30"N
57°44'0"N
57°43'30"N
57°43'0"N
57°42'30"N
Erskine Mountain
Cape Mountain
BURMA ROAD
DEVILS CREEK
OLD WOMENS MTN TRAIL
OLD WOMENS MOUNTA
W REZANOF DR
SARGENT CREEK
SARGENT CREEK RD
KALSIN DR
MIDDLE BAY DR
BELLS FLATS RD
Beaver Lake
Lake Orbin
Gravel Pit
Fairground
USCG RES
JACK'S LAKES TRAILS
WOMENS BAY TRAILS
23
9
10
38
13
24
272
148
USGS National Map 3D Elevation Program (3DEP)
Index
13 14 15
24 25 26
29 30 31
1
Miles
2
Trails on Topo
1:25,000 Scale
Page 25
NORTH
Trailhead
Trail

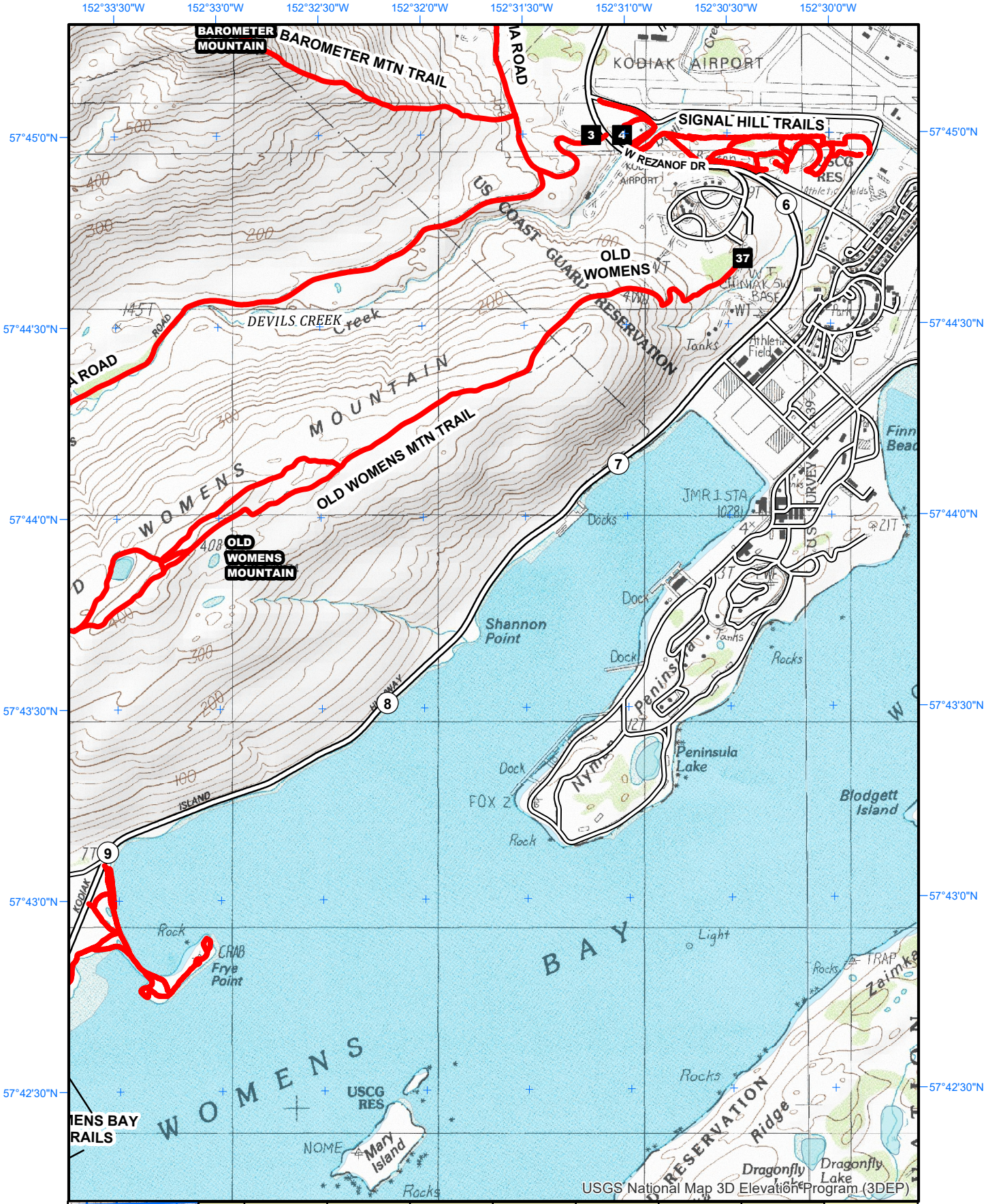

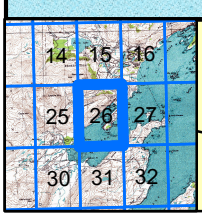

Index

1 Miles 2

Trails on Topo

1:25,000 Scale

Page 26

NORTH

Trailhead Trail



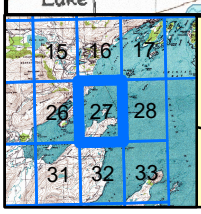

Index

1
Miles
2

Trails on Topo

1:25,000 Scale

Page 27

NORTH

Trailhead Trail

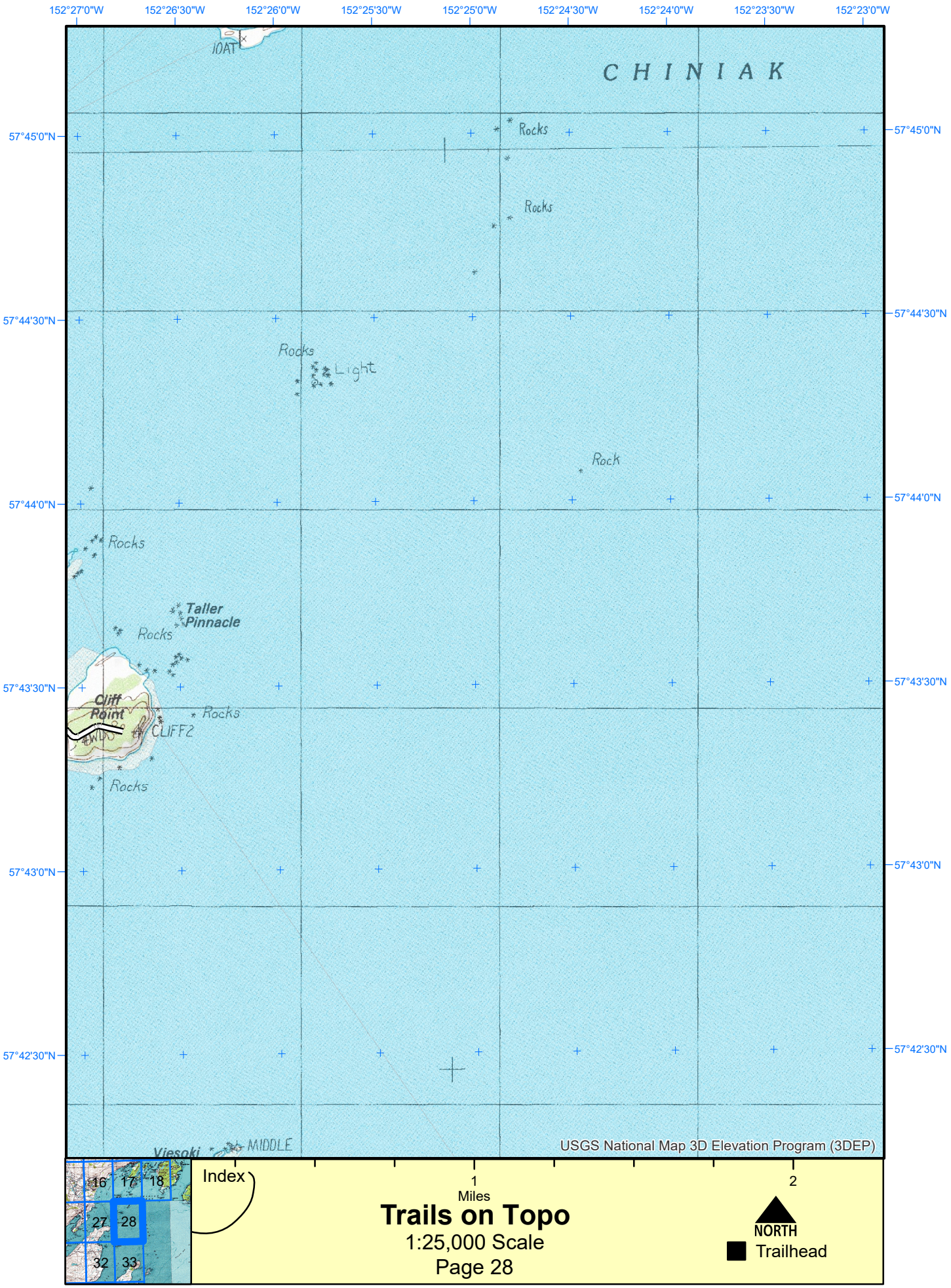
152°27'0"W
152°26'30"W
152°26'0"W
152°25'30"W
152°25'0"W
152°24'30"W
152°24'0"W
152°23'30"W
152°23'0"W
57°45'0"N
57°44'30"N
57°44'0"N
57°43'30"N
57°43'0"N
57°42'30"N
CHINIAK
Rocks
Rocks
Rocks
Light
Rock
Rocks
Taller Pinnacle
Rocks
Cliff Point
CLIFF2
Rocks
Rocks
MIDDLE
USGS National Map 3D Elevation Program (3DEP)
Index
16
17
18
27
28
32
33
1
Miles
2
Trails on Topo
1:25,000 Scale
Page 28
NORTH
Trailhead

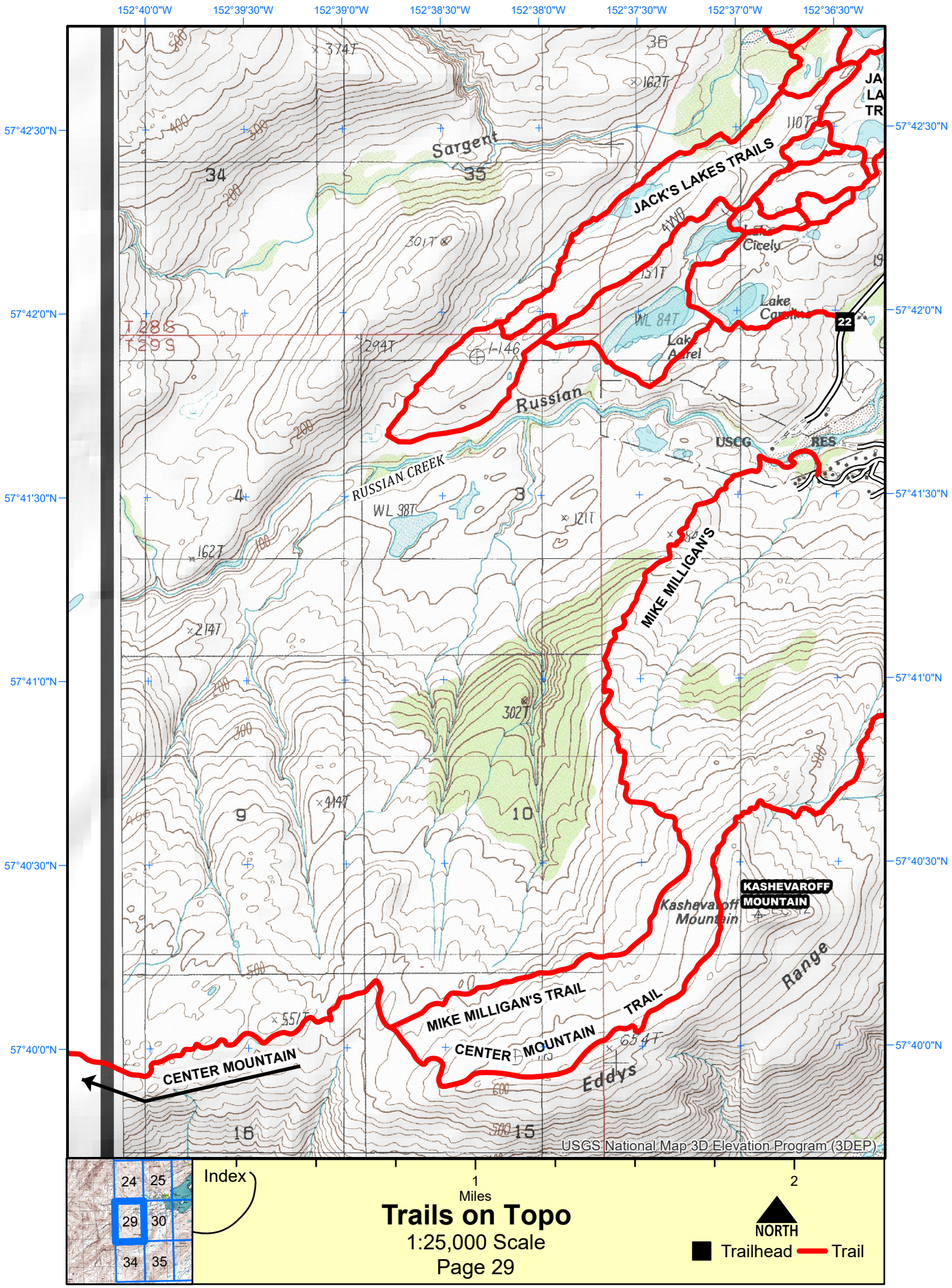
152°40'0"W
152°39'30"W
152°39'0"W
152°38'30"W
152°38'0"W
152°37'30"W
152°37'0"W
152°36'30"W
57°42'30"N
57°42'0"N
57°41'30"N
57°41'0"N
57°40'30"N
57°40'0"N
JACK'S LAKES TRAILS
MIKE MILLIGAN'S
MIKE MILLIGAN'S TRAIL
CENTER MOUNTAIN
CENTER MOUNTAIN TRAIL
KASHEVAROFF MOUNTAIN
Kasheva.off Mountain
Sargent
Russian
RUSSIAN CREEK
Cicely
Lake Arrel
USCG
RES
Eddys
Range
22
USGS National Map 3D Elevation Program (3DEP)
Index
24
25
29
30
34
35
1
Miles
2
Trails on Topo
1:25,000 Scale
Page 29
NORTH
Trailhead
Trail

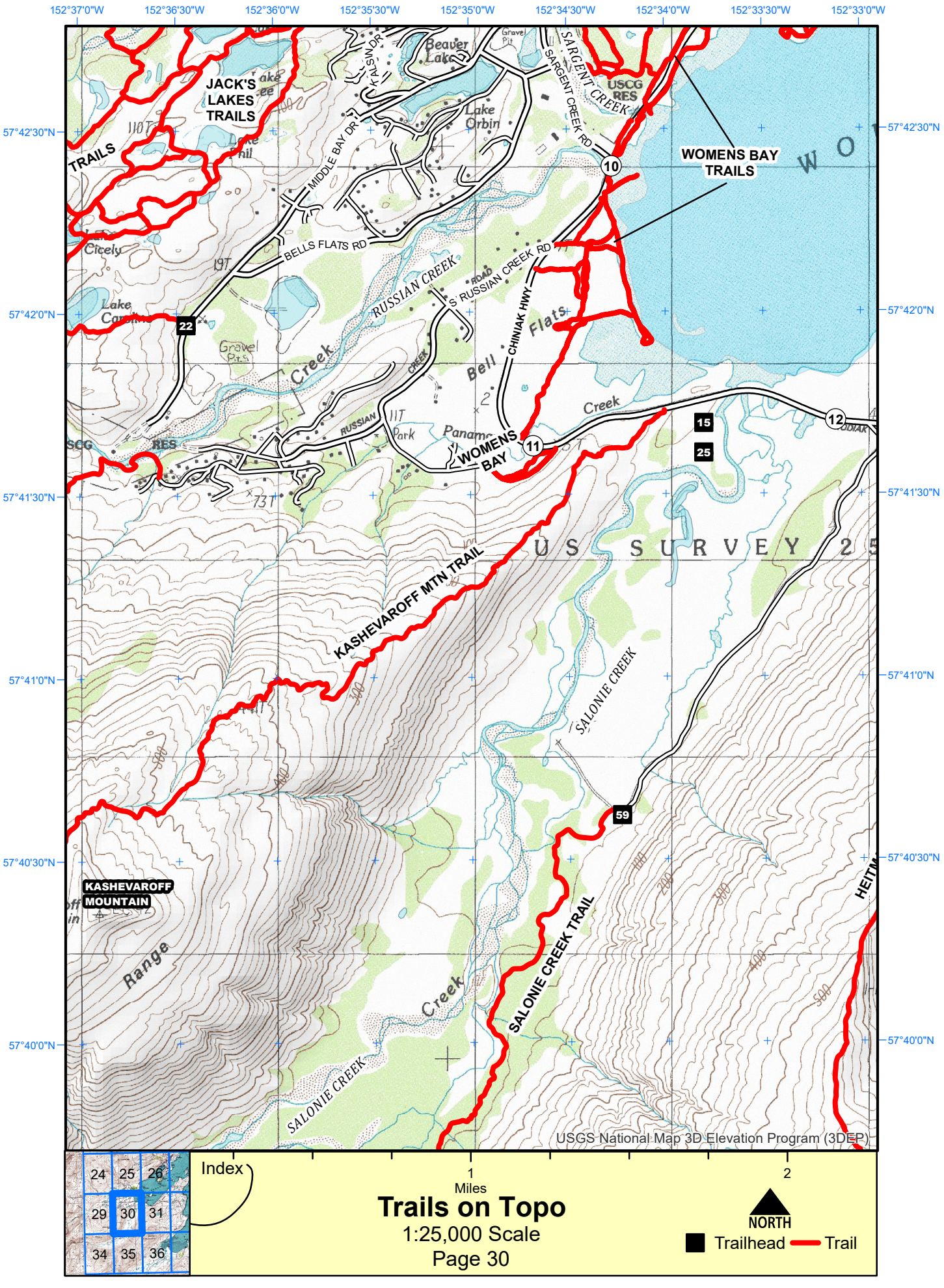
152°37'0"W
152°36'30"W
152°36'0"W
152°35'30"W
152°35'0"W
152°34'30"W
152°34'0"W
152°33'30"W
152°33'0"W
57°42'30"N
57°42'0"N
57°41'30"N
57°41'0"N
57°40'30"N
57°40'0"N
JACK'S LAKES TRAILS
TRAILS
WOMENS BAY TRAILS
Beaver Lake
Lake Orbin
KALSIN DR
MIDDLE BAY DR
SARGENT CREEK RD
USCG RES
BELLS FLATS RD
RUSSIAN CREEK
S RUSSIAN CREEK RD
CHINIAK HWY
Bell Flats
Creek
WOMENS BAY
Park
Panama
Cicely
Lake Caroline
Gravel Pits
USCG RES
KASHEVAROFF MTN TRAIL
SALONIE CREEK
SALONIE CREEK TRAIL
KASHEVAROFF MOUNTAIN
Range
HEITM
U S S U R V E Y 2 5
10
11
12
15
22
25
59
USGS National Map 3D Elevation Program (3DEP)
Index
24
25
26
29
30
31
34
35
36
1
Miles
2
Trails on Topo
1:25,000 Scale
Page 30
NORTH
Trailhead
Trail

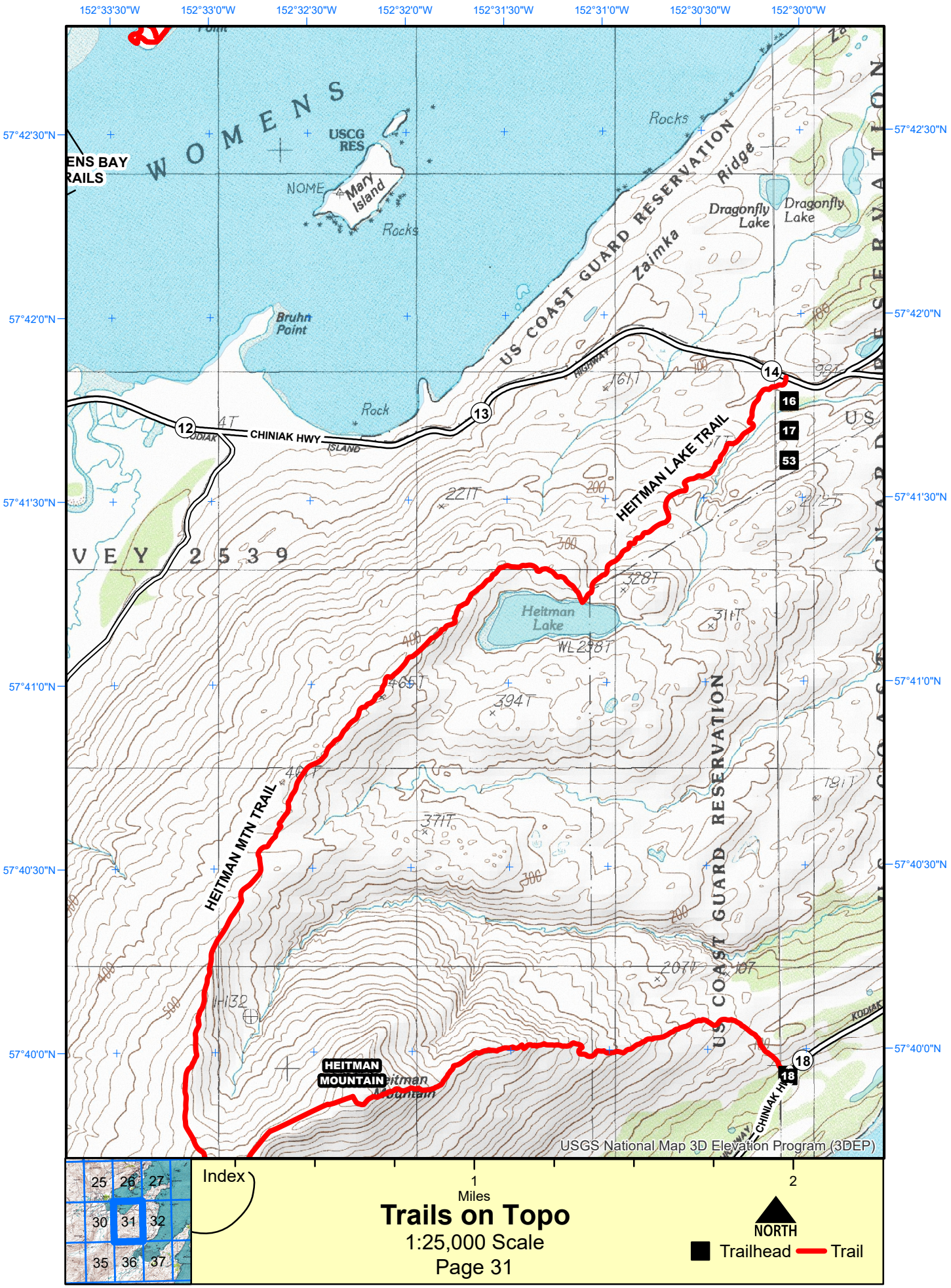
152°33'30"W
152°33'0"W
152°32'30"W
152°32'0"W
152°31'30"W
152°31'0"W
152°30'30"W
152°30'0"W
57°42'30"N
57°42'0"N
57°41'30"N
57°41'0"N
57°40'30"N
57°40'0"N
WOMENS BAY
USCG RES
NOME
Mary Island
Rocks
Bruhn Point
Rock
US COAST GUARD RESERVATION
Zaimka Ridge
Dragonfly Lake
Dragonfly Lake
CHINIAK HWY
HIGHWAY
ISLAND
KODIAK
HEITMAN LAKE TRAIL
HEITMAN MTN TRAIL
Heitman Lake
HEITMAN MOUNTAIN
Heitman Mountain
12
13
14
16
17
53
18
USGS National Map 3D Elevation Program (3DEP)
Index
25
26
27
30
31
32
35
36
37
1
Miles
2
Trails on Topo
1:25,000 Scale
Page 31
NORTH
Trailhead
Trail


152°30'0"W
152°29'30"W
152°29'0"W
152°28'30"W
152°28'0"W
152°27'30"W
152°27'0"W
152°26'30"W
57°42'30"N
57°42'0"N
57°41'30"N
57°41'0"N
57°40'30"N
57°40'0"N
Snag Lake
Holiday Beach
Dragonfly Lake
Horseshoe Lake
Viesoki Island
GEOSTA 60334
CLIFF POINT RD
U.S. SURVEY 2539
U.S. COAST GUARD RESERVATION
CHINIAK HWY
Radio Tower
Rocks
Beach
Rock
GRAB
INTER
BAY
MIDDLE
ISLAND
KODIAK
HIGHWAY
14
15
16
17
18
53
USGS National Map 3D Elevation Program (3DEP)
Index
26
27
28
31
32
33
36
37
38
1
Miles
2
Trails on Topo
1:25,000 Scale
Page 32
NORTH
Trailhead
Trail

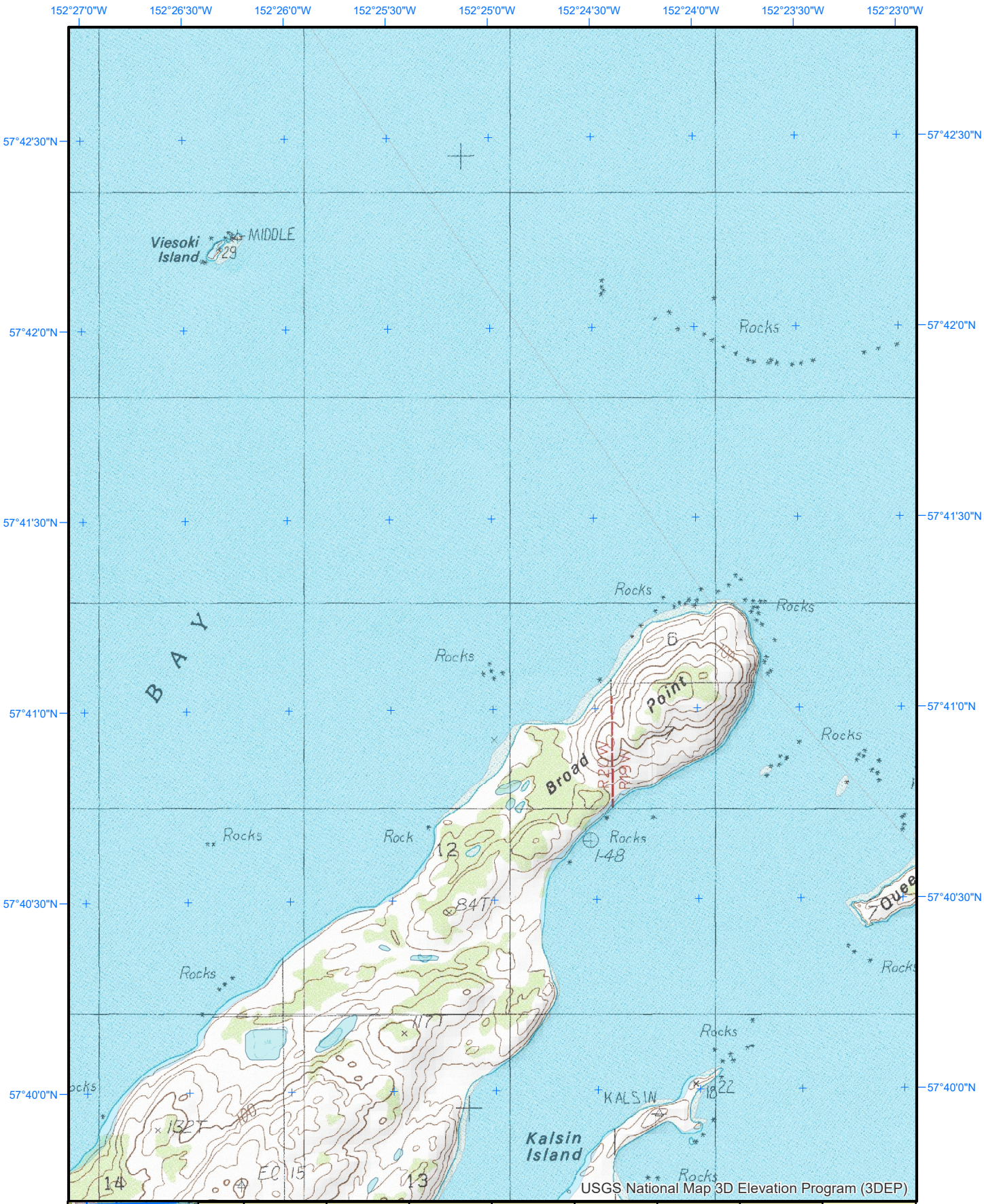

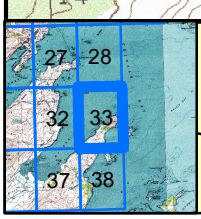

Index

1
Miles
2

Trails on Topo

1:25,000 Scale

Page 33

NORTH

Trailhead

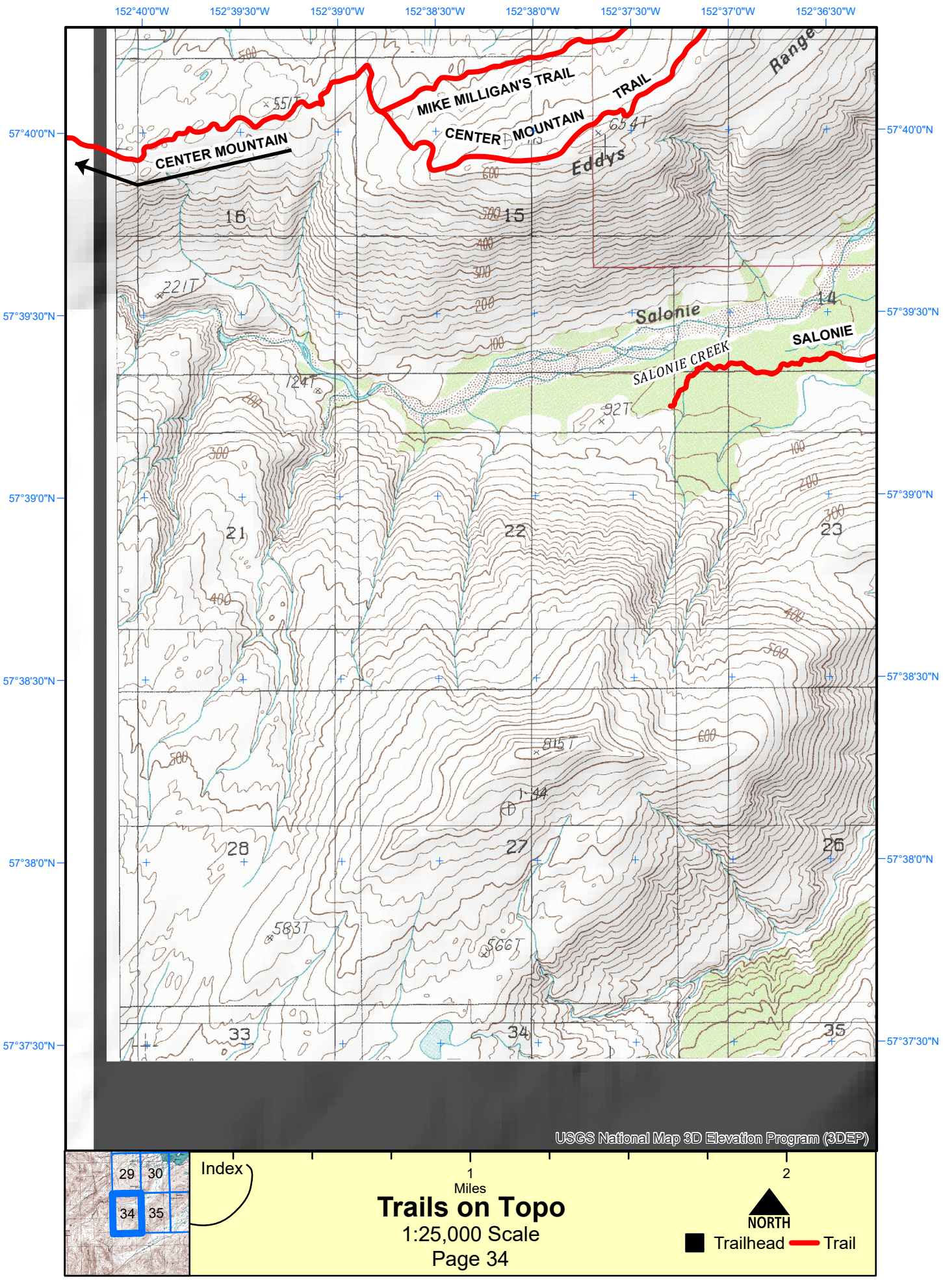
152°40'0"W
152°39'30"W
152°39'0"W
152°38'30"W
152°38'0"W
152°37'30"W
152°37'0"W
152°36'30"W
57°40'0"N
57°39'30"N
57°39'0"N
57°38'30"N
57°38'0"N
57°37'30"N
CENTER MOUNTAIN
MIKE MILLIGAN'S TRAIL
CENTER MOUNTAIN TRAIL
Range
Eddys
Salonie
SALONIE
SALONIE CREEK
16
15
14
21
22
23
28
27
26
33
34
35
USGS National Map 3D Elevation Program (3DEP)
Index
29
30
34
35
1
Miles
2
Trails on Topo
1:25,000 Scale
Page 34
NORTH
Trailhead
Trail

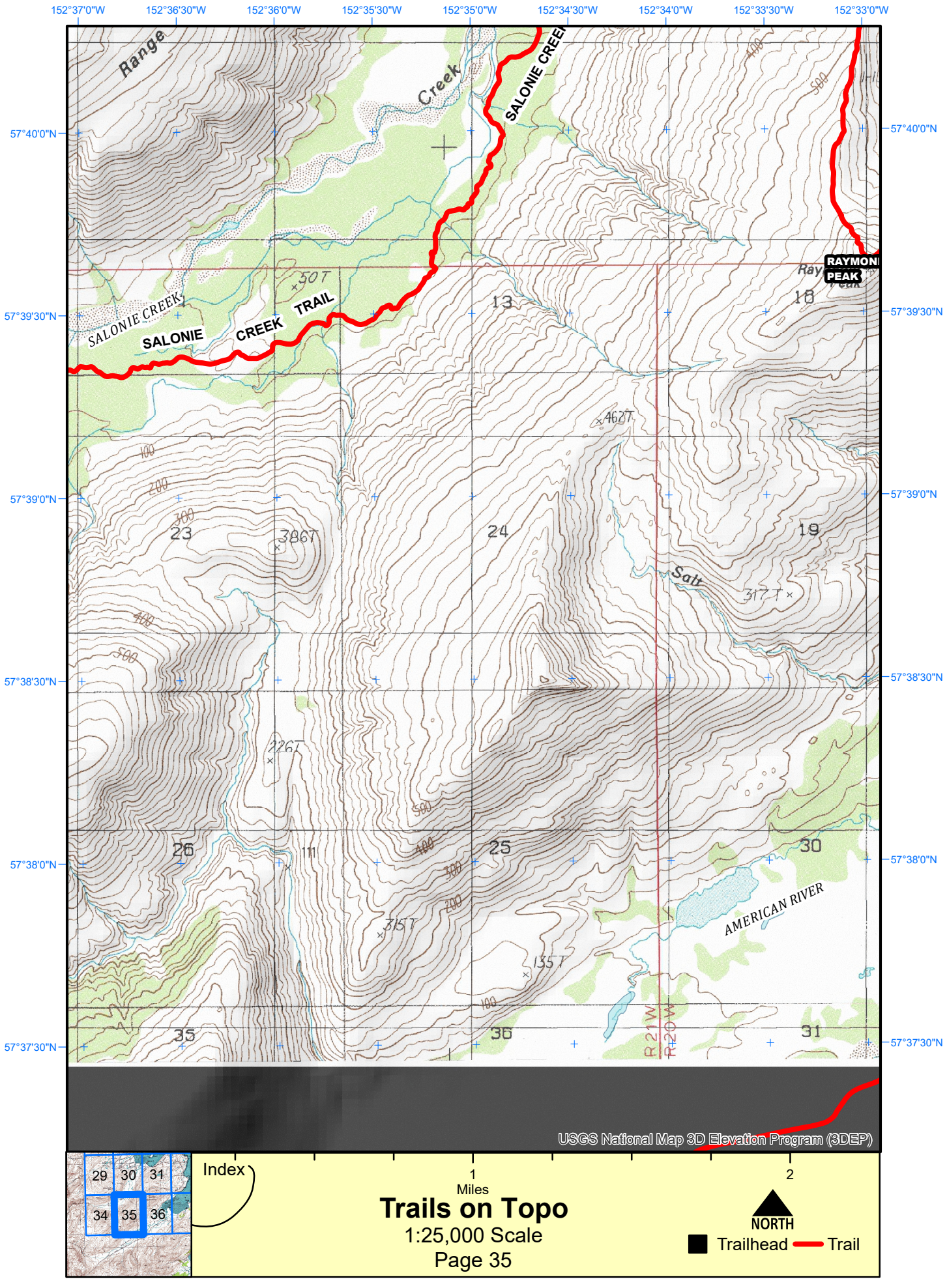
152°37'0"W
152°36'30"W
152°36'0"W
152°35'30"W
152°35'0"W
152°34'30"W
152°34'0"W
152°33'30"W
152°33'0"W
57°40'0"N
57°39'30"N
57°39'0"N
57°38'30"N
57°38'0"N
57°37'30"N
Range
Creek
SALONIE CREEK
SALONIE CREEK TRAIL
SALONIE CREEK
RAYMOND PEAK
Ray Peak
13
18
19
23
24
25
26
30
35
36
31
4627
3867
2267
317T
315T
135T
Salt
AMERICAN RIVER
R21W
R20W
USGS National Map 3D Elevation Program (3DEP)
Index
29
30
31
34
35
36
1
Miles
2
Trails on Topo
1:25,000 Scale
Page 35
NORTH
Trailhead
Trail

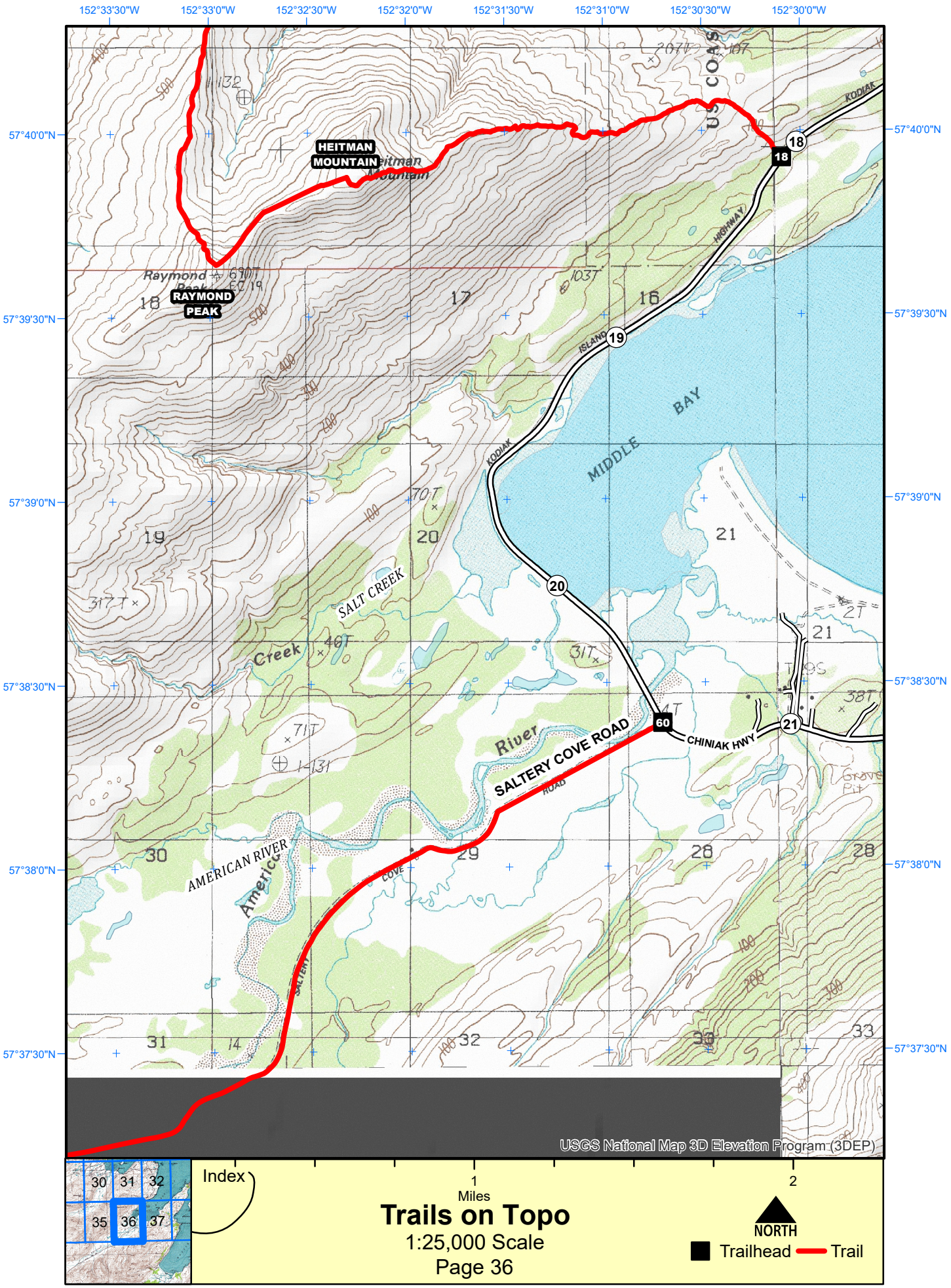
152°33'30"W
152°33'0"W
152°32'30"W
152°32'0"W
152°31'30"W
152°31'0"W
152°30'30"W
152°30'0"W
57°40'0"N
57°39'30"N
57°39'0"N
57°38'30"N
57°38'0"N
57°37'30"N
HEITMAN MOUNTAIN
RAYMOND PEAK
Raymond
MIDDLE BAY
SALT CREEK
Creek
SALTERY COVE ROAD
CHINIAK HWY
AMERICAN RIVER
River
KODIAK
ISLAND
HIGHWAY
18
19
20
21
60
USGS National Map 3D Elevation Program (3DEP)
Index
30 31 32
35 36 37
1
Miles
2
Trails on Topo
1:25,000 Scale
Page 36
NORTH
Trailhead
Trail

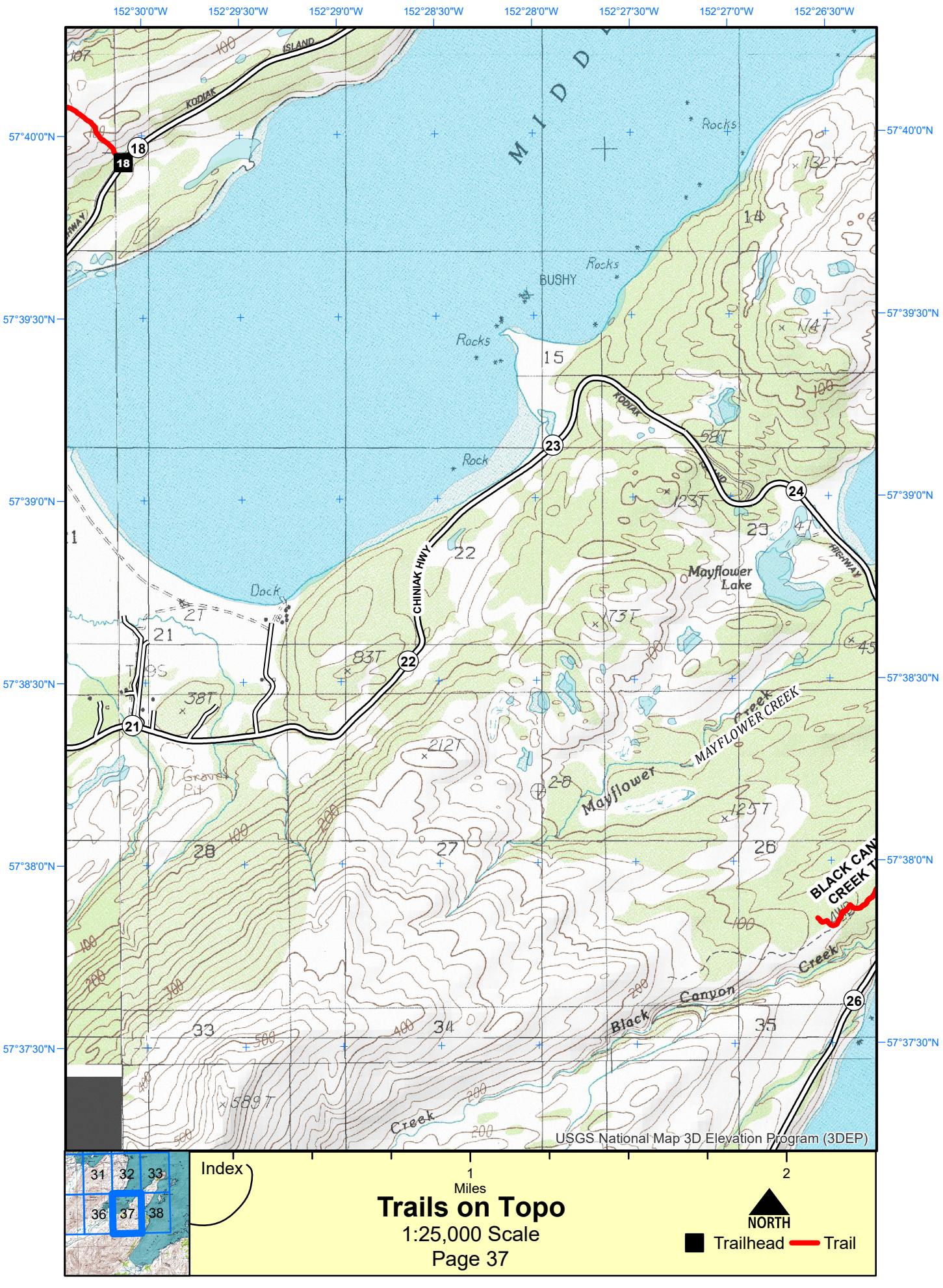
152°30'0"W
152°29'30"W
152°29'0"W
152°28'30"W
152°28'0"W
152°27'30"W
152°27'0"W
152°26'30"W
57°40'0"N
57°39'30"N
57°39'0"N
57°38'30"N
57°38'0"N
57°37'30"N
MIDDLE
BUSHY
Rocks
Rock
Dock
Gravel Pit
CHINIAK HWY
KODIAK
ISLAND
HIGHWAY
Mayflower Lake
MAYFLOWER CREEK
Mayflower Creek
Black Canyon Creek
Black Canyon Creek
Creek
18
21
22
23
24
26
USGS National Map 3D Elevation Program (3DEP)
Index
31
32
33
36
37
38
1
Miles
2
Trails on Topo
1:25,000 Scale
Page 37
NORTH
Trailhead
Trail

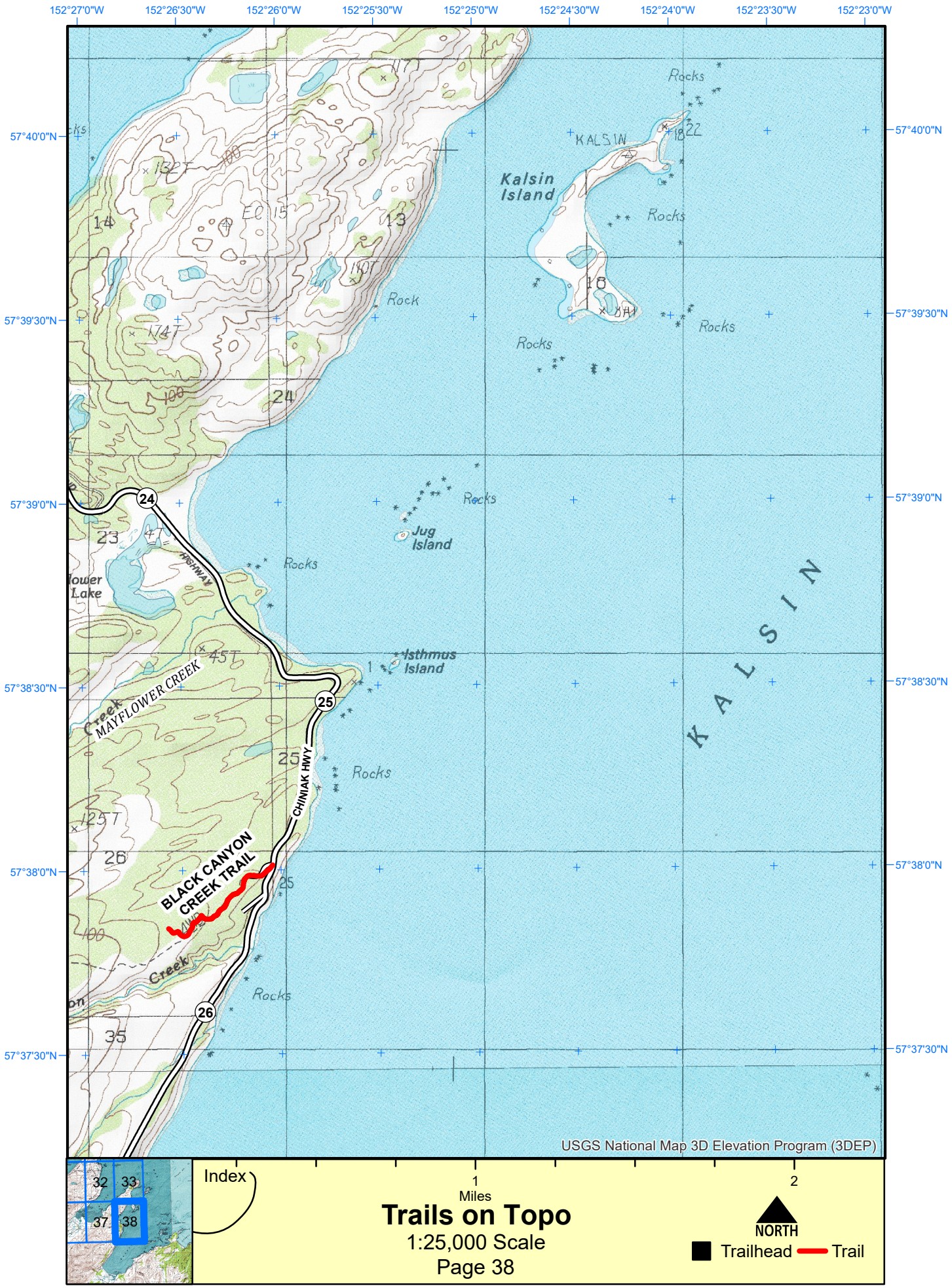
152°27'0"W
152°26'30"W
152°26'0"W
152°25'30"W
152°25'0"W
152°24'30"W
152°24'0"W
152°23'30"W
152°23'0"W
57°40'0"N
57°39'30"N
57°39'0"N
57°38'30"N
57°38'0"N
57°37'30"N
Kalsin Island
Jug Island
Isthmus Island
Lower Lake
MAYFLOWER CREEK
CHINIAK HWY
BLACK CANYON CREEK TRAIL
KALSIN
Rocks
USGS National Map 3D Elevation Program (3DEP)
Index
32
33
37
38
1
Miles
2
Trails on Topo
1:25,000 Scale
Page 38
NORTH
Trailhead
Trail